

Zone Y

Part		Status
No Waiting Restrictions		
1.1	At Any Time	Used
1.2	Monday to Sunday 9am- 8pm	not used
1.3	Monday to Sunday 9am to 6pm	not used
1.4	Monday to Saturday 9am to 6pm	Used
No loading/Unloading		
2.1	At Any Time	Used
2.2	Monday to Sunday 8am to 11pm	not used
2.3	Monday to Sunday 8am to 6pm	not used
2.4	Monday to Sunday 8am -9.30am & 11am-6pm	not used
2.5	Monday to Saturday 8am-6pm	Used
2.6	Monday to Saturday 9am- 6pm	Used
2.7	Monday to Saturday 8-9.30am, 12-2pm, 4.30-6pm	Used
2.8	Monday to Saturday 10am- 4pm	Used
2.9	Monday to Saturday 8-9.30 & 4.30-6pm	Used
2.10	Monday to Saturday 8am – 9.30 am	not used
2.11	Monday to Saturday 4pm-6pm	Used
2.12	Urban Clearway Monday to Saturday 8am-9.30am and 4pm-6pm	Used
No Stopping Restrictions		
3.1	Monday to Friday 8am-9.30am & 2.30-4pm on School Entrance Marking except August.	Used
Permit Parking		
4.1	Monday to Sunday 9am-8pm	Used
4.2	Monday to Saturday 9am-8pm	not used
4.3	Monday to Sunday 9am-8pm except 9am-4pm on any Saturday	Used
4.4	Zone N and Zone R Only Monday to Sunday 9am to 8pm	not used
4.5	Monday to Saturday 10-11am & 2-3pm	not used
4.6	Monday to Sunday 10-11am & 7-8pm	not used
Shared Permit or Pay & Display Parking		
5.1	Low Tariff - Short Term - 2 hrs No Return 4 hrs Mon-Sun 9am-8pm	not used
5.2	Low Tariff - Short Term- 2 hrs No Return 4 hrs Mon-Sun 9am-8pm (Zone N & R permits)	not used
5.3	Low Tariff - Short term - 2 hrs No Return 4 hrs Mon-Sat 9am-8pm	not used
5.4	Low Tariff – Medium Term - 4 hrs No Return 4hrs Mon- Sun 9am-8pm	not used
5.5	Low Tariff – Medium Term - 4 hrs No Return 4hrs Mon-Sat 9am-8pm	not used
5.6	Low Tariff Medium Term (School) 4 hrs No Return 4 hrs Mon-Sat 9am-8pm	not used
5.7	Low Tariff – Long Term - 11 hrs Mon–Sun 9am-8pm	not used
5.8	Low Tariff – Long Term - 11 hrs Mon–Sun 9am-8pm	not used
5.9	Low Tariff Long Term (School) 11 hours Mon- Sat 9am-8pm	not used
5.10	Low Tariff - Long term – 11 hrs - Mon-Sat 9am-8pm	not used
5.11	Low Tariff - Long term - 9 hrs - Mon-Fri 9am-6pm	not used
5.12	Medium Tariff - Short Term - 2hrs No Return 4hrs Mon-Sun 9am-8pm	Used
5.13	Medium Tariff - Short Term-2 hrs No Return 4 hrs Mon- Sat 9am- 8pm	not used
5.14	Medium Tariff Short Term (School) 2hrs No Return 4 hrs Mon-Sat 9am-8pm	not used
5.15	Medium Tariff - Medium Term - 4hrs No Return 4hrs Mon-Sun 9am-8pm	Used
5.16	Medium Tariff - Medium Term - 4hrs No Return 4hrs Mon-Sat 9am-8pm	not used
5.17	Medium Tariff Medium Term (School) 4 hrs No Return 4 hrs Mon-Sat 9am-8pm	not used
5.18	High tariff - Short term - 2hrs No Return 4hrs Mon-Sun 9am- 8pm	Used
5.19	Low Tariff- Medium Term - 4 hrs No Return 24 hrs Mon-Sun 9am-8pm	not used
Exclusive Pay & Display Parking		
6.1	Low Tariff Short Term P&D 2 hours No Return 4hrs Mon-Sat 9am-6pm	not used
6.2	Medium Tariff Short Term P&D 2 hours No Return 4 hrs Mon-Sun 9am-6pm	not used

6.3	Medium Tariff Short Term P&D 2 hours No Return 4 hrs Mon-Sat 9am-6pm	Used
6.4	High Tariff Short Term P&D 2 hours No Return 4hrs Mon-Sun 9am-6pm	not used
6.5	High Tariff Short Term P&D 2 hours No Return 4hrs Mon-Sat 9am-6pm	Used
Doctors Parking Places		
7.1	At Any Time	Used
7.2	8am-8pm on any day	not used
7.3	Mon-Sat 8am-7pm	Used
7.4	Mon-Fri 8.30am-6pm	not used
Car Club Parking Places		
8.1	At Any Time (City Car Club)	Used
8.2	At Any Time (Whizzgo)	Used
8.3	At Any Time (Streetcar)	not used
Disabled Badge Holders Parking Places		
9.1	At Any Time	Used
9.2	Monday to Sunday between 9am and 6pm	not used
9.3	Monday to Saturday between 8am and 6pm Inclusive Maximum Length of Stay 3 hours no return within 1 hour	not used
9.4	for a period of 3 hours (No return within 1 hour)	not used
9.5	Monday to Sunday between 8am & 8pm	not used
Limited Waiting Parking Places		not used
10.1	2 hours No Return in 1 hour 9am- 8pm	not used
10.2	1 hour No Return in 1 hour 8am - 6pm Monday to Saturday	not used
Motorcycle Parking Places		
11.1	At Any Time	Used
Loading Bays		
12.1	At Any Time	Used
12.2	24 hours of any day 30mins no return within 1 hour residential roads	not used
12.3	Mon- Sat 9am- 6pm 30mins no return within 1 hour commercial roads	not used
12.4	Mon- Sun 9am-8pm 1 hour no return within 30 minutes	not used
12.5	Mon-Sat 8am-6pm 30 mins no return within 1 hour	not used
12.6	Mon-Sat 9am-6pm	Used
12.7	Mon-Sat 9am-6pm 30 mins no return within 1 hour	Used
12.8	Mon-Sat 9am-6pm 1 hour no return within 1 hour	not used
12.9	Mon-Sat 8am-6pm 1 hour no return within 1 hour	not used
12.10	12am to 10am and 4pm to 12am limited to 1 hour	not used
Taxi Ranks		
13.1	At Any Time	Used
13.2	Taxi Rank and Loading bay	not used
Ambulance Parking Bays		
14.1	At Any Time	Used
Police Parking Bays		not used
15.1	At Any Time	not used
Public Service Vehicles		not used
16.1	At Any Time	not used
Bus Stands		not used
17.1	Bus Stand – Waiting limited 20 mins no return within 1 hour	not used
Streets Eligible for Parking Permits		
18.1	Streets Eligible for Parking Permits	Used

Part 1.1

No Waiting At Any Time

Item No	Street Name	Side of Road	Description	CPZ
1	Albert Road	Both	Whole length	Y
2	Alexandra Villas	Both	Whole length	Y
3	Alfred Road	Both	Whole length	Y
4	Ann Street	Both	Whole length	Y
5	Baker Street	Both	Whole length	Y
6	Bath Street	Both	Whole length	Y
7	Belmont Street	Both	Whole length	Y
8	Billington Way	Both	Whole length	Y
9	Blackman Street	Both	Whole length	Y
10	Boston Street	Both	Whole length	Y
11	Buckingham Close	Both	Whole length	Y
12	Buckingham Place	Both	Whole length	Y
13	Buckingham Road	Both	Whole length	Y
14	Buckingham Street	Both	Whole length	Y
15	Centurion Road	Both	Whole length	Y
16	Chatham Place	Both	Whole length	Y
17	Cheapside	Both	Whole length	Y
18	Cheltenham Place	Both	Whole length	Y
19	Church Street	Both	Whole length	Y
20	Clifton Hill	Both	Whole length	Y
21	Clifton Road	Both	Whole length	Y
22	Clifton Street	Both	Whole length	Y
23	Clifton Terrace	Both	Whole length	Y
24	Compton Avenue	Both	Whole length	Y
25	Denmark Terrace	Both	Whole length	Y
26	Ditchling Road	Both	South of the junction with Upper Lewes Road	Y
27	Dyke Road	Both	From the Seven Dials Roundabout, southwards to the junction with Church Street	Y
28	Elder Place	Both	Whole length	Y
29	Fleet Street	Both	Whole length	Y
30	Foundry Street	Both	Whole length	Y
31	Francis Street	Both	Whole length	Y
32	Frederick Place	Both	Whole length	Y
33	Frederick Street	Both	Whole length	Y
34	Gloucester Passage	Both	Whole length	Y
35	Gloucester Place	Both	Whole length	Y
36	Gloucester Road	Both	Whole length	Y
37	Gloucester Street	Both	Whole length	Y
38	Grand Parade	Both	Whole length	Y
39	Guildford Road	Both	Whole length	Y
40	Guildford Street	Both	Whole length	Y
41	Hanover Place	Both	Whole length	Y
42	Howard Place	Both	Whole length	Y
43	Junction Road	Both	Whole length	Y
44	Kemp Street	Both	Whole length	Y
45	Kensington Place	Both	Whole length	Y
46	Kensington Street	Both	Whole length	Y
47	Kew Street	Both	Whole length	Y
48	Kingsbury Road	Both	Whole length	Y
49	Kingsbury Street	Both	Whole length	Y
50	Leopold Road	Both	Whole length	Y
51	Lewes Road	Both	South of the junction with Park Crescent Place	Y
52	London Road	Both	Whole length	Y
53	London Terrace	Both	Whole length	Y
54	Marlborough Place	Both	Whole length	Y
55	Montpellier Crescent	Both	Whole length	Y
56	Mount Zion Place	Both	Whole length	Y
57	New Dorset Street	Both	Whole length	Y
58	New England Road	Both	Whole length	Y
59	New England Street	Both	Whole length	Y
60	North Gardens	Both	Whole length	Y
61	North Road	Both	Whole length	Y
62	Over Street	Both	Whole length	Y
63	Oxford Place	Both	Whole length	Y
64	Oxford Street	Both	Whole length	Y
65	Pelham Square	Both	Whole length	Y
66	Pelham Street	Both	Whole length	Y
67	Powis Grove	Both	Whole length	Y

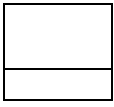
Part 1.1

No Waiting At Any Time

Item No	Street Name	Side of Road	Description	CPZ
68	Powis Road	Both	Whole length	Y
69	Powis Square	Both	Whole length	Y
70	Powis Villas	Both	Whole length	Y
71	Providence Place	Both	Whole length	Y
72	Queen's Gardens	Both	Whole length	Y
73	Queen's Place	Both	Whole length	Y
74	Queen's Road	Both	North of the junction with North Road	Y
75	Queen's Road Quadrant	Both	Whole length	Y
76	Railway Street	Both	Whole length	Y
77	Richmond Place	Both	Whole length	Y
78	Richmond Terrace	Both	Whole length	Y
79	Robert Street	Both	Whole length	Y
80	Rose Hill Close	Both	Whole length	Y
81	Rose Hill Terrace	Both	Whole length	Y
82	St. George's Mews	Both	Whole length	Y
83	St. George's Place	Both	Whole length	Y
84	St. Nicholas Road	Both	Whole length	Y
85	St. Peter's Place	Both	Whole length	Y
86	St. Peter's Street	Both	Whole length	Y
87	St. Michael's Place	Both	Whole length	Y
88	Station Street	Both	Whole length	Y
89	Stroudley Road	Both	Whole length	Y
90	Surrey Street	Both	Whole length	Y
91	Sydney Street	Both	Whole length	Y
92	Temple Gardens	Both	Whole length	Y
93	Terminus Place	Both	Whole length	Y
94	Terminus Road	Both	Whole length	Y
95	Terminus Street	Both	Whole length	Y
96	Tidy Street	Both	Whole length	Y
97	Trafalgar Court	Both	Whole length	Y
98	Trafalgar Lane	Both	Whole length	Y
99	Trafalgar Street	Both	Whole length	Y
100	Union Road	Both	Whole length	Y
101	Upper Gardner Street	Both	Whole length	Y
102	Upper Gloucester Road	Both	Whole length	Y
103	Vernon Terrace	Both	Whole length	Y
104	Viaduct Road	Both	Whole length	Y
105	Victoria Road	Both	Whole length	Y
106	Vine Street	Both	Whole length	Y
107	Waterloo Place	Both	Whole length	Y
108	West Hill Place	Both	Whole length	Y
109	West Hill Road	Both	Whole length	Y
110	West Hill Street	Both	Whole length	Y
111	Whitecross Street	Both	Whole length	Y
112	Windlesham Avenue	Both	Whole length	Y
113	Windlesham Gardens	Both	Whole length	Y
114	Windlesham Road	Both	Whole length	Y
115	York Hill	Both	Whole length	Y
116	York Place	Both	Whole length	Y

Part 1.2
No Waiting Monday to Sunday 9am to 8pm

Item No	Street Name	Side of Road	Description
Not Used			



Part 1.3

No Waiting Monday to Sunday 9am to 6pm

Item No	Street Name	Side of Road	Description	
Not used				

Part 1.4

No Waiting Monday to Saturday 9am to 6pm

Item No	Street Name	Side of Road	Description	CPZ
1	Chatham Place	Southeast	from the southern property boundary of no. 3 Chatham Place, southwestwards to a point 32 metres northeast of the junction with Seven Dials	Y
2	Church Street	South	From a point 10 metres east of the eastern kerbline of Dyke Road eastwards to a point 5 metres west of the point closure opposite No. 47 Church Street.	Y
3	Clifton Hill	South	from a point 13 metres east of the eastern kerbline of Denmark Terrace, eastwards for a distance of 15 metres	Y
4	Clifton Hill	South	From a point adjacent to the common boundary between Nos. 31 and 32 Clifton Hill, westwards to the eastern kerbline of Powis Road.	Y
5	Clifton Road	North-West	From a point 8.5 metres northeast of the northwest kerbline of Clifton Hill, north-eastwards for a distance of 16.5 metres.	Y
6	Elder Place	East	Whole length	Y
7	Kingsbury Road	East	from a point 13 metres north of the northern kerbline of Baker Street, northwards for a distance of 22 metres	Y
8	Kingsbury Street	South	From a point adjacent to the property boundary between Nos 6 and 7 Kingsbury Street, westwards for a distance of 5 metres.	Y
9	London Road	West	from a point 15 metres north of the northern kerbline of Cheapside, northwards for a distance of 24 metres	Y
10	London Road	West	from the northern property boundary of no. 26 London Road, northwards for a distance of 18 metres	Y
11	London Road	East	from the northern kerbline of Francis Street, northwards to the southern kerbline of Marshalls Row	Y
12	London Road	East	from a point 2 metres north of the northern property boundary of no. 93 London Road, southwards for a distance of 41 metres	Y
13	London Road	East	from a point 2 metres south of the northern property boundary of no. 87 London Road, northwards for a distance of 15 metres	Y
14	London Road	West	from a point 2 metres north of the northern property boundary of no. 56 London Road, northwards for a distance of 67 metres	Y
15	New England Street (south)	Both	Between junction of Cheapside and junction with Ann Street	Y
16	New England Street (north)	Both	From the junction of Ann Street and New England Road	Y
17	Oxford Street	South	from the eastern property boundary of no. 25 Oxford Street, westwards for a distance of 20 metres	Y
18	Pelham Street	East	From a point 9 metres from the southern boundary of Cheapside Building, northwards to a point 6 metres from the southern kerbline of Cheapside.	Y
19	Powis Road	East	From the southern kerbline of Clifton Hill, southwards to the southern boundary of No. 1 Powis Road.	Y
20	Powis Square		Along inside kerbside (garden enclosure) form the common boundary of no 8 and 9 Powis square, east, south and west for a distance of 25 metres.	Y
21	Queens Place	East	from the southern property boundary of no.6 Queens Place, northwards for a distance of 20 metres	Y
22	Queens Place	West	from a point opposite the southern property boundary of no.6 Queens Place, northwards for a distance of 22 metres	Y
23	Stroudley Road (north-east arm)	Both	From the junction with Fleet Street to the northern kerbline of Billington Way	Y
24	Stroudley Road (south-west arm)	Both	From the junction with Billington Way to the northern kerbline of the access road, which leads to the NTL depot.	Y
25	Sydney Street	East	from the southern property boundary of no. 47 Sydney Street, northwards for a distance of 20 metres	Y
26	Sydney Street	West	from a point opposite the northern kerbline of Gloucester Street, northwards for a distance of 13 metres	Y
27	Sydney Street	West	from a point 3 metres north of the northern property boundary of no. 15 Sydney Street, southwards for a distance of 16 metres	Y
28	Sydney Street	West	from a point 20 metres south of the southern kerbline of Trafalgar Street, southwards for a distance of 16 metres	Y
29	Victoria Road	South	from a point 7 metres east of the eastern kerbline of Montpelier Villas, eastwards for a distance of 17 metres	Y

30	Victoria Road	South	from a point 7 metres west of the western kerbline of Montpelier Street, westwards for a distance of 17 metres	Y
31	Victoria Road	South	From a point 6 metres to the west of the eastern property boundary of No. 6 Victoria Road, westwards for a distance of 32 metres.	Y
32	Victoria Road	South	From a point 3.5 metres east of the junction with Victoria Street, eastwards for a distance of 5 metres.	Y

Part 2.1

No Loading At any Time

Item No	Street Name	Side of Road	Description	CPZ
1	Baker Street	South	From the western kerbline of Ditchling Road, westwards for a distance of 5 metres	Y
2	Bath Street	East	From a point 25.5 metres from the southern junction of Howard Place, south-eastwards for a distance of 18.5 metres.	Y
3	Cheapside	Both	From the western kerbline of London Road, westwards for a distance of 10 metres	Y
4	Ditchling Road	West	From the southern kerbline of Queens Road, southwards to the junction with St Peter sPlace	Y
5	Ditchling Road	West	From the southern kerbline of Baker Street, southwards for a distance of 12 metres	Y
6	Francis Street	South	From a point 10 metres east of the eastern kerbline of London Road, eastwards to the junction with Ditchling Road	Y
7	Gloucester Place	West	From the southern kerbline of Gloucester Street, southwards for a distance of 37 metres	Y
8	Gloucester Place	East and South	From a point opposite the southern kerbline of Gloucester Street, northwards then eastwards for a distance of 41 metres	Y
9	Gloucester Street	Both	From the western kerbline of Gloucester Place, westwards for a distance of 10 metres	Y
10	Lewes Road	East	From the northern kerbline of Phoenix Place, northwards for a distance of 5 metres	Y
11	Lewes Road / Ditchling Road	West, North and East	From a point 7.5 metres north of the southern property boundary of no. 7 Lewes Road, southwards, westwards and northwards to a point opposite the southern property boundary of no. 11 Ditchling Road	Y
12	London Road	East	From the southern kerbline of Queens Place, southwards to the junction with St Peters Place	Y
13	London Road	East	From the northern kerbline of Queens Place, northwards for a distance of 20 metres	Y
14	London Road	West	From the northern kerbline of Cheapside, northwards for a distance of 10 metres	Y
15	London Road	East	From a point 10 metres south of the southern kerbline of Oxford Place, northwards to a point 10 metres north of the northern kerbline of Oxford Place	Y
16	London Road	West	From the southern kerbline of Ann Street, southwards for a distance of 31 metres	Y
17	London Road	West	From the northern kerbline of Ann Street, northwards for a distance of 26 metres	Y
18	London Road	South West	From the north western property boundary of no 70 London Road, south eastwards for a distance of 30 metres	Y
19	Oxford Place	Both	From the eastern kerbline of London Road, eastwards for a distance of 10 metres	Y
20	Oxford Street	North	From the eastern kerbline of London Road, eastwards for a distance of 45 metres	Y
21	Queens Place	Both	From the eastern kerbline of London Road, eastwards for a distance of 10 metres	Y
22	Queens Road	East	From the northern kerbline of Queens Road Quadrant, northwards for a distance of 45 metres	Y
23	Queens Road	West	From the southern property boundary of no. 55 Queens Road, northwards for a distance of 22 metres	Y
24	Queens Road	West	From the northern property boundary of no. 68 Queens Road, northwards for a distance of 19 metres	Y
25	Queens Road	East	From a point opposite the northern property boundary of no. 64 Queens Road, northwards for a distance of 75 metres	Y
26	Queens Road	West	From the entrance to the taxi waiting area in Brighton Station, southwards and then westwards for a distance of 37 metres	Y
27	Richmond Parade / Richmond Place	North and East	From the eastern property boundary of the Richmond Hotel, westwards then eastwards for a distance of 81 metres	Y
28	St Georges Place	West	From the northern kerbline of Gloucester Street, northwards for a distance of 15 metres	Y

29	St Georges Place	East	From a point opposite the northern property boundary of no.11 St Georges Place, southwards, eastwards and then northwards around the central island for a distance of 155 metres	Y
30	St Georges Place	West	From the southern kerblin of Cheapside, southwards to the southern property boundary of no. 21 St Georges Place	Y
31	St Peters Place	North	From the junction with London Road, eastwards to the junction with Ditchling road	Y
32	St Peters Street	West	From the junction with Cheapside, northwards for a distance of 61 metres	Y
33	Sydney Street	West	From the northern kerblin of Gloucester Road, northwards for a distance of 49 metres	Y
34	Sydney Street	East	From the southern kerblin of Gloucester Street, southwards for a distance of 15 metres	Y
35	Sydney Street	East	From the northern kerblin of Gloucester Street, northwards to the southern kerblin of Trafalgar Street	Y
36	Sydney Street	West	From the southern property boundary of no. 12 Sydney Street, northwards for a distance of 8 metres	Y
37	Sydney Street	West	From the southern property boundary of no. 17 Sydney Street, northwards for a distance of 20 metres	Y
38	Sydney Street	West	From the southern kerblin of Trafalgar Street, southwards for a distance of 22 metres	Y
39	Viaduct Road	Both	From a point 15 metres east of the Preston Circus junction, eastwards for a distance of 23 metres	Y
40	Waterloo Place	West	From the southern property boundary of no. 1 Waterloo Place, northwards then north-westwards for a distance of 95 metres	Y
41	Waterloo Place	East	From the southern kerblin of Phoenix Place, southwards for a distance of 10 metres	Y
42	York Place	East	From the junction with Gloucester Place, northwards for a distance of 45 metres	Y
43	York Place	East	From a point opposite the northern kerblin of Trafalgar Street, northwards to the junction with St Peters Place	Y

Part 2.2

No Loading 8am to 11pm

Item No	Street Name	Side of Road	Description	
Not Used				

Part 2.3

No Loading Monday to Sunday 8am to 6pm

Item No	Street Name	Side of Road	Description	
Not Used				

Part 2.4

No Loading 8am- 9.30am & 11am - 6pm

Item No	Street Name	Side of Road	Description	
Not Used				

Part 2.5**No Loading Monday to Saturday 8am-6pm**

Item No	Street Name	Side of Road	Description	CPZ
1	Beaconsfield Road	West	from a point 8 metres south of the southern property boundary of no. 3 Beaconsfield Road, southwards to the junction with Preston Circus	Y
2	Beaconsfield Road	East	from a point 33 metres south of the southern property boundary of no. 4 Beaconsfield Road, southwards for a distance of 43 metres	Y
3	Gloucester Road	North	From a point 10 metres west of the western kerbline of Tidy Street, eastwards to a point 5 metres east of the eastern kerbline of Tidy Street	Y
4	Preston Road	West	From the northern property boundary of no. 21 Preston Road, southwards for a distance of 58 metres	Y
5	Preston Road	East	From the southern property boundary of no.10 Preston Road, southwards to the junction with Preston Circus	Y
6	Queens Gardens	East	From the northern property boundary of no. 24 Queens Gardens, northwards for a distance of 58 metres	Y

Part 2.6**No Loading Monday to Saturday 9am - 6pm**

Item No	Street Name	Side of Road	Description	CPZ
1	Foundry Street	East	From the northern kerbline of North road, northwards for a distance of 15 metres	Y
2	St Georges Place	West	From the northern kerbline of Trafalgar Street, northwards for a distance of 98 metres	Y

Part 2.7**No Loading Monday to Saturday 8-9.30am, 12-2pm, 4.30 -6pm**

Item No	Street Name	Side of Road	Description	CPZ
1	Queens Road	West	From the southern property boundary of no. 47 Queens Road, northwards to the southern kerbline of Upper Gloucester Road	Y
2	Queens Road	East	From the southern kerbline of Queens Road Quadrant, southwards to the northern kerbline of North Road	Y
3	Queens Road	West	From the northern kerbline of North Road, northwards for a distance of 52 metres	Y
4	Upper Gloucester Road	South	From the eastern kerbline of North Gardens, eastwards to the western kerbline of Queens Road	Y

Part 2.8**No Loading Monday to Saturday 10am - 4pm**

Item No	Street Name	Side of Road	Description	CPZ
1	London Road	East	From the southern property boundary of no. 133 London Road, southwards for a distance of 30 metres	Y

Part 2.9

No Loading Monday to Saturday 8am- 9.30am and 4.30-6pm

Item No	Street Name	Side of Road	Description	CPZ
1	Baker Street	Both	From the eastern kerbline of London Road, eastwards for a distance of 10 metres	Y
2	Blenheim Place	Both	From the western kerbline of Gloucester Place, westwards for a distance of 8 metres	Y
3	Francis Street	Both	From the eastern kerbline of London Road, eastwards for a distance of 10 metres	Y
4	Gloucester Place	West	From the northern kerbline of North Road, northwards to the southern kerbline of Blenheim Place	Y
5	Gloucester Place	West	From the northern kerbline of Blenheim Place, northwards for a distance of 15 metres	Y
6	Gloucester Place	West	From the northern property boundary of the Gloucester Place Baptist Church, northwards for a distance of 25 metres	Y
7	Junction Road	South	From the eastern kerbline of Surrey Street, eastwards to the western kerbline of Queens Road	Y
8	London Road	East	From the southern kerbline of Oxford Street, southwards for a distance of 30 metres	Y
9	London Road	East	From the northern kerbline of Oxford Street, northwards to the southern kerbline of Francis Street	Y
10	London Road	East	From the northern kerbline of Marshalls Row, northwards to the southern kerbline of Baker Street	Y
11	London Road	East	From the northern kerbline of Baker Street, northwards for a distance of 8 metres	Y
12	London Road	West	From the northern property boundary of no. 34 London Road, northwards for a distance of 27 metres	Y
13	London Road	West	From the southern kerbline of York Hill, southwards for a distance of 30 metres	Y
14	London Road	East	From the southern property boundary of no. 87 London Road, southwards for a distance of 30 metres	Y
15	London Road	West	From the northern kerbline of York Hill, northwards for a distance of 8 metres	Y
16	Oxford Street	South	From the eastern kerbline of Oxford Street, southwards for a distance of 8 metres	Y
17	St Georges Place	West	From the northern property boundary of no.1 Gloucester Place, northwards for a distance of 58 metres	Y

Part 2.10

No Loading Monday to Saturday 8am - 9.30am

Item No	Street Name	Side of Road	Description	
Not Used				

Part 2.11**No Loading Monday to Saturday 4pm - 6pm**

Item No	Street Name	Side of Road	Description	CPZ
1	Ditchling Road	West	From the northern kerbline of Francis Street, northwards to the northern property boundary of no. 71 Ditchling Road	Y
2	Ditchling Road	West	From a point 12 metres south of the southern kerbline of Baker Street, southwards for a distance of 10 metres	Y

Part 2.12

Urban Clearway Monday to Saturday 8am-9.30am and 4pm-6pm

Item No	Street Name	Side of Road	Description	CPZ
1	Beaconsfield Road	East	From the northern kerbline of Viaduct Road, northwards for a distance of 20 metres	Y
2	Ditchling Road	West	From the southern kerbline of Viaduct Road, southwards to the northern kerbline of Baker Street	Y
3	Ditchling Road	East	From the southern kerbline of Upper Lewes Road, southwards to the northern kerbline of Union Road	Y
4	Ditchling Road	East	From the southern kerbline of Union Road, southwards to a point opposite the southern kerbline of Oxford Street	Y
5	Lewes Road	West	From the southern kerbline of Union Road, southwards for a distance of 70 metres	Y
6	Lewes Road	East	From the northern kerbline of Hanover Crescent (northern entry), northwards for a distance of 30 metres	Y
7	Lewes Road	West	From the northern kerbline of Union Road, northwards for a distance of 25 metres	Y
8	Lewes Road	East	From the southern kerbline of Hanover Crescent (southern entry), southwards for a distance of 115 metres	Y
9	London Road	East	From the southern kerbline of Viaduct Road, southwards for a distance of 35 metres	Y
10	London Road	West	From the southern kerbline of New England Road, southwards for a distance of 35 metres	Y
11	New England Road	North	From the eastern kerbline of Campbell Road, eastwards to the western kerbline of Preston Road	Y
12	New England Road	South	From the eastern kerbline of Elder Place, eastwards to the western kerbline of London Road	Y
13	Union Road	North	From the eastern kerbline of Ditchling Road, eastwards for a distance of 38 metres	Y
14	Union Road	South	From the eastern kerbline of Ditchling Road, eastwards for a distance of 55 metres	Y
15	Union Road	North	From the western kerbline of Lewes Road, westwards for a distance of 85 metres	Y
16	Union Road	South	From the western kerbline of Lewes Road, westwards for a distance of 75 metres	Y
17	Viaduct Road	North	From the eastern kerbline of Beaconsfield Road, eastwards for a distance of 10 metres	Y
18	Viaduct Road	South	From the eastern kerbline of London Road, eastwards for a distance of 10 metres	Y
19	Viaduct Road	North	From the western property boundary of the Cavalry Evangelical Church, eastwards to the eastern kerbline of Ditchling Road	Y
20	Viaduct Road	South	From a point 5 metres west of the western property boundary of no.1 Viaduct Road, eastwards to the eastern kerbline of Ditchling Road	Y
21	York Place	West	From the junction with Trafalgar Street northwards to the northern boundary of no. 16 York Place.	Y

Part 3.1**No Stopping Monday to Friday 8am-9.30am and 2.30-4pm on School Entrance Markings except**

Item No	Street Name	Side of Road	Description	CPZ
1	Ann Street	North	From a point 9.8 meters east of the eastern kerbline of New England Street, eastwards for 31.56 metres.	Y
2	St Nicolas Road	East	From a point 69.5 metres north of the northern kerbline of Church Street northwards for 25.56 metres.	Y
3	Temple Gardens	South	From a point 15.4 metres west of the western kerbline of Montpellier Road westwards for 43.56 metres.	Y

Part 4.1

Permit parking only from Monday to Sunday between 9am -8pm inclusive

Item No	Street Name	Side of Road	Description	CPZ
1	Albert Road	North	From a point adjacent to the western property boundary of No. 1a Albert Road, eastwards for a distance to a point 6 metres to the west of the junction with Buckingham Road.	Y
2	Albert Road	south	From a point 6 metres to the west of junction with Buckingham Road, westwards for a distance of 18metres	Y
3	Albert Road	south	From a point 4 metres west of the western property boundary of No 24 Albert Road, eastwards for a distance of 11 metres.	Y
4	Albert Road	south	From a point 4metres east of the western property boundary of no. 27 Albert Road, westwards for a distance of 17metres	Y
5	Albert Road	south	From a point 7metres west of the western property boundary of no. 27 Albert Road, westwards for a distance of 18metres	Y
6	Alexandra Villas	east	From a point 1 metre south of the northern property boundary of no. 15 Alexandra Villas, southwards for a distance of 19metres	Y
7	Alexandra Villas	east	From a point 6 metres south of the junction with Albert Road, southwards for a distance of 16metres	Y
8	Alexandra Villas	West	From a point 6 metres south of the southern kerbline of Albert Road, to a point 6 metres north of the northern kerbline of Leopold Road.	
9	Alexandra Villas	west	From a point 6 metres north of the northern property boundary of no 9 Alexandra Villas, northwards for a distance of 22 metres	Y
10	Alfred Road	north	From a point adjacent to the western property boundary of no. 4 Alfred Road, eastwards for a distance of 27metres	Y
11	Alfred Road	North	From a point 13 metres west of the western property boundary of no. 4 Alfred Road, westwards for a distance of 5 metres.	Y
12	Alfred Road	north	From a point 6 metres to the west of junction with Buckingham Road, westwards for a distance of 12metres	Y
13	Alfred Road	North	From a point 4.5 metres from the western property boundary of No. 4 Alfred Road, westwards for a distance of 5.5 metres.	Y
14	Alfred Road	south	From a point 7.5 metres to the west of junction with Buckingham Road, westwards for a distance of 16 metres	Y
15	Alfred Road	south	From a point 6 metres to the east of junction with Alexandra Villas, eastwards for a distance of 40metres	Y
16	Bath Street	northwest	From a point 20metres north east of the junction with Buckingham Place, north-eastwards for a distance of 71metres	Y
17	Bath Street	southeast	From the south western property boundary of no. 20 Bath Street, south-westwards for a distance of 63 metres	Y
18	Blackman Street	east	From a point 21 metres from the kerbline of Cheapside, southwards for a distance of 21 metres	Y
19	Buckingham Road	east	From a point 10 metres south of the junction with Buckingham Place, southwards for a distance of 33 metres	Y
20	Buckingham Road	east	From a point 8.5 metres north of the northern property boundary of No. 45 Buckingham Road, southwards to a point 1.5 metres north of the northern property boundary of No. 61 Buckingham Road	Y
21	Buckingham Road	east	From a point 2 metres north of the northern property boundary of no. 68 Buckingham Road, southwards for a distance of 97 metres to a point opposite the northern property boundary of no. 11 Buckingham Road	Y
22	Buckingham Road	east	From a point 3 metres north of the northern property boundary of no. 82 Buckingham Road, southwards to a point 3metres south of the southern property boundary of no. 95 Buckingham Place	Y
23	Buckingham Road	north	From the eastern property boundary of no.1 Buckingham Road north-eastwards for a distance of 66metres	Y
24	Buckingham Road	north	From a point 5 metres west of the western boundary of no.1 Buckingham Road westwards to a point 6 metres east of the junction with Dyke Road	Y
25	Buckingham Road	west	From a point 10 metres south of the junction with Buckingham Place, southwards for a distance of 29 metres	Y

26	Buckingham Road	west	From a point 5 metres north of the southern property boundary of No. 44 Buckingham Road, southwards for a distance of 22.5 metres.	Y
27	Buckingham Road	west	From a point 2 metres north of the southern property boundary of no.39 Buckingham Road, southwards to a point adjacent to the northern property boundary of no. 32 Buckingham Road	Y
28	Buckingham Road	west	From a point 1 metre north of the southern property boundary of no. 31 Buckingham Road to a point adjacent to the northern property boundary of no. 24 Buckingham Road	Y
29	Buckingham Road	west	From a point 3.5metres south of the northern property boundary of no. 19 Buckingham Road, southwards for a distance of 13 metres	Y
30	Buckingham Road	west	From a point 2metres north of the southern property boundary of no. 17 Buckingham Road, southward for a distance of 10 metres	Y
31	Buckingham Road	west	From a point 1 metre south of the northern property boundary of no. 15 Buckingham Road, southwards for a distance of 16metres	Y
32	Buckingham Road	west	From a point 4metres south of the northern property boundary of no. 10 Buckingham Road, northwards for a distance of 34metres	Y
33	Buckingham Road	west	From a point adjacent to the southern property boundary of no. 8 Buckingham Road, northwards for a distance of 17 metres	Y
34	Buckingham Road	west	From a point 3.5metres south of the northern property boundary of no. 7 Buckingham Road, southwards for a distance of 13 metres	Y
35	Buckingham Street	east	From a point 10 metres north of the junction with Upper Gloucester Road to a point 1 metre south of the northern property boundary of no. 18 Buckingham Street	Y
36	Buckingham Street	east	From a point 6 metres south of the junction with Guilford Road, southwards for a distance of 6 metres	Y
37	Buckingham Street	west	From a point 6 metres south of the junction with Guilford Road, southwards for a distance of 12 metres	Y
38	Buckingham Street	west	From a point 1 metre south of the northern property boundary of no. 17 Buckingham Street southwards to a point 1 metre north of the northern property boundary of no. 6 Buckingham Street	Y
39	Centurion Road	east	From a point adjacent to the northern property boundary of no. 94 Centurion Road, southwards for a distance of 41metres	Y
40	Centurion Road	west	From a point adjacent to the northern property boundary of no. 43 Centurion Road, southwards for a distance of 5metres	Y
41	Centurion Road	East	From a point 12 metres northwest of the eastern kerbline, northwards for a distance of 4.5 metres.	Y
42	Centurion Road	West	From a point 16 metres northeast of the western kerbline, northwards for a distance of 4.5 metres.	Y
43	Cheltenham Place	east	From a point adjacent to the northern property boundary of no. 27 Cheltenham Place, southwards to a point adjacent to the property boundary of nos. 33/34 Cheltenham Place	Y
44	Church Street	south	From a point 4metres east of the western property boundary of St Nicholas Road, westwards for a distance of 23metres	Y
45	Church Street	south	From a point opposite the eastern property boundary of no. 48 Church Street, eastwards for a distance of 34 metres	Y
46	Clifton Hill	northeast	From a point adjacent to the north western property boundary of no. 16 Clifton Road, south eastwards for a distance of 10 metres	Y
47	Clifton Hill	northeast	From a point 10 metres south east of the north western property boundary of no. 1 Montpelier Crescent, south eastwards for a distance of 10metres	Y
48	Clifton Hill	northeast	From a point 3 metres north west of the south eastern property boundary of no. 1 Clifton Hill, south eastwards for a distance of 18metres	Y
49	Clifton Hill	northeast	From a point 5 metres north west of the south eastern property boundary of no. 3 Clifton Hill, south eastwards for a distance of 11metres	Y
50	Clifton Hill	southwest	From a point 4 metres south east of the north western property boundary of no. 39 St Michael's Place	Y

51	Clifton Road	northwest	From a point 1 metre north east of the south western property boundary of no. 28 Clifton Road, north eastwards for a distance of 17metres	Y
52	Clifton Road	South-East	From a point 6 metres northeast of the northwestern kerbline of Clifton hill north-eastwards for a distance of 145 metres .	Y
53	Clifton Street	west	From a point 10metres south of the junction with Buckingham Place, southwards for a distance of 29metres	Y
54	Clifton Street	west	From a point 1metre south of the northern property boundary of no. 29 Clifton Street, southwards for a distance of 100metres	Y
55	Clifton Street	west	From a point 1 metre south of the northern property boundary of no. 1 Clifton Street southwards for a distance of 8metres	Y
56	Clifton Terrace	north	From a point 1.5 metres east of the western boundary of No. 22 Clifton Terrace, eastwards for a distance of 135 metres.	Y
57	Clifton Terrace	south	From point opposite the western property boundary of no. 7 Clifton Terrace, eastwards for a distance of 20metres	Y
58	Clifton Terrace	south	From point opposite the western property boundary of no. 18 Clifton Terrace, westwards for a distance of 34metres	Y
59	Compton Avenue	southeast	From a point 6 metres north east of the junction with Dyke Road, north eastwards for a distance of 33 metres	Y
60	Compton Avenue	southeast	From a point 3metres northeast of the south western property boundary of no. 14 Compton Avenue, north eastwards for a distance of 65metres	Y
61	Compton Avenue	southeast	From a point 1metres northeast of the south western property boundary of no. 38 Compton Avenue, north eastwards for a distance of 16metres	Y
62	Compton Avenue	southeast	From a point 5metres northeast of the south western property boundary of no. 44 Compton Avenue, north eastwards for a distance of 6metres	Y
63	Compton Avenue	southeast	From a point adjacent to the south western property boundary of no. 50 Compton Avenue, north eastwards for a distance of 5metres	Y
64	Compton Avenue	southeast	From a point 5metres northeast of the south western property boundary of Buckingham Lodge, north eastwards for a distance of 18metres	Y
65	Crompton Avenue	northwest	From a point 5metres northeast of the south western rear property boundary of no. 26 Buckingham Place, north eastwards for a distance of 30metres	Y
66	Crompton Avenue	southeast	From a point adjacent to the south western property boundary of no. 54 Compton Avenue, north eastwards for a distance of 38metres	Y
67	Ditchling Road	west	From the northern property boundary of no. 21 Ditchling Road, southwards for a distance of 49metres	Y
68	Foundry Street	west	From a point 6 metres south of the northern property boundary of no. 41 Gloucester Road, southwards for a distance of 19metres	Y
69	Foundry Street	west	From a point adjacent to the southern property boundary of no. 28 Foundry Street, northwards to a point adjacent to the northern property boundary no. 29 Foundry Street	Y
70	Fredrick Street	west	From a point adjacent to the property boundary of nos. 12/13 Fredrick Street, northwards to a point 1metre south of the northern property boundary of no. 15 Fredrick Street	Y
71	Fredrick Street	west	From a point adjacent to the southern property boundary of nos. 21 Fredrick Street, northwards to a point adjacent to the northern property boundary of no. 24 Fredrick Street	Y
72	Fredrick Street	west	From a point opposite the northern property boundary of no. 41 Fredrick Street, northwards for a distance of 7metres	Y
73	Gloucester Street	south	From a point 1metre west of the eastern property boundary of no. 8 Gloucester Street, westwards for a distance of 31metres	Y
74	Guilford Road	south	From a point 6 metre west of the junction with Terminus Road, westwards for a distance of 23metres	Y
75	Guilford Road	south	From a point 1metre west of the western property boundary of no.3 Guilford Road for a distance of 7metres	Y
76	Guilford Road	south	From a point 15.5 metres from the junction with Buckingham Street, westwards for a distance of 26.5 metres.	Y

77	Guilford Street	west	From a point 10 metres north of the junction with Upper Gloucester Road to a point 2 metres south of the southern property boundary of no. 20 Guilford Street	Y
78	Howard Place	north	From the eastern property boundary of no. 1 Howard Place eastwards for a distance of 58 metres	Y
79	Kemp Street	west	From a point 1metres north of the southern property boundary of no. 3 Kemp Street, northwards to a point adjacent to the property boundary of nos. 23/24 Kemp Street	Y
80	Kensington Place	west	From a point 2metres south of the northern property boundary of no.3 Kensington Gardens, northwards to a point 1 metre south of the northern property boundary of no. 16 Kensington Place	Y
81	Kensington Place	west	From a point 1 metre north of the southern property boundary of no. 18 Kensington Place, northwards to a point 2metres north of the property boundary of nos. 20/21 Kensington Place.	Y
82	Kingsbury Road	west	From the northern property boundary of no. 16 Kingsbury Road, northward for a distance of 23metres	Y
83	Kingsbury Street	south	From a point 15 metres east of the junction with Kingsbury Road, eastwards to a point 10 metres west of the eastern end of the road	Y
84	Leopold Road	north	From a point 4.5 metres west of the junction with Buckingham Road, westwards for a distance of 30 metres.	Y
85	Leopold Road	north	From a point 7.5 metres west of the junction with Alexandra Villas, westwards for a distance of 40 metres.	Y
86	Montpelier Crescent	south	From a point 3metres east of the western property boundary of no. 6 Montpelier Crescent, eastwards to a point adjacent to the northern property boundary of no. 33 Montpelier Crescent	Y
87	New Dorset Street	east	From a point 2 metres north of the northern property boundary of no.14 North Gardens, southwards for a distance of 87metres	Y
88	North Gardens	east	From a point 2 metres south of the southern property boundary of no. 35 North Gardens, southwards to a point 2 metres north of the southern property boundary of no. 49 North Gardens	Y
89	North Place	Centre of Carriageway	From a point 2 metres north of the northern property boundary of No. 1 North Place, southwards for a distance of 40 metres.	Y
90	Over Street	west	From a point 4metres south of the southern property boundary of no. 1 Over Street, northwards to a point adjacent to the property boundary of nos. 20/21 Over Street	Y
91	Pelham Square	east (of square)	From a point 6 metres south of the junction with Trafalgar Street, southwards for a distance of 33 metres	Y
92	Pelham Square	south (of square)	From a point opposite 1 metre west of the eastern property boundary of no. 12 Pelham Square, eastwards for a distance of 13metres	Y
93	Pelham Square	west (of square)	From a point 6 metres south of the junction with Trafalgar Street, southwards for a distance of 29 metres	Y
94	Powis Grove	north	From a point adjacent to the eastern property boundary of no. 4 Powis Grove, westwards for a distance of 12metres	Y
95	Powis Grove	north	From a point 6 metres to the west of the eastern property boundary of no.5 Powis Grove, westwards for a distance of 27metres	Y
96	Powis Grove	north	From a point 6 metres to the east of junction with Powis Villas, eastwards for a distance of 18metres	Y
97	Powis Road	east	From a point adjacent to the northern property boundary a no. 24 Powis Square, southwards to a point adjacent to the southern property boundary of no. 5 Powis Road	Y
98	Powis Road	west	From a point adjacent to the northern property boundary of no. 20 Powis Road, southwards to a point 3 metres to the north of the northern property boundary of no. 8 Powis Road	Y
99	Powis Square	north	From a point adjacent to the property boundary of nos. 11/12 Powis Square, eastwards for a distance of 11metres	Y
100	Powis Square	north (of square)	From a point opposite the eastern property boundary of no. 1 Powis Square, eastwards for a distance of 34 metres	Y
101	Powis Square	south (of square)	From a point opposite 3metres to the west of the western property boundary 23 Powis Square, east wards for a distance of 37 metres	Y

102	Powis Villas	west	From a point 6 metres to the south of the northern property boundary of no.2 Powis Villas, southwards for a distance of 39 metres	Y
103	Providence Place	west	From a point opposite the northern property boundary of no. 51 Providence Place, southwards for a distance of 39metres	Y
104	Queen's Gardens	west	From a point adjacent to the property boundary of nos. 8/9 Queen's Gardens, northwards to a point 6metres south of the northern property boundary of no 37 Gloucester Road	Y
105	Railway Street	north	From the eastern property boundary of no.11 Railway Street, eastwards to a point 4 metres west of the junction with Terminus Road	Y
106	Robert Street	east	From a point adjacent to the southern property boundary of no. 1 Robert Street, northwards to a point adjacent to the property boundary of nos. 19/20 Robert Street	Y
107	Rose Hill Close	north	From the eastern property boundary of no. 44 Rose Hill Close, eastward to a point 10metres west of the junction with Ditchling Road	Y
108	Rose Hill Terrace	north	From the eastern property boundary of no. 26 Rose Hill Terrace, eastwards for a distance of 24metres	Y
109	Rose Hill Terrace	north	From the eastern property boundary of no. 17 Rose Hill Terrace, eastwards for a distance of 28metres	Y
110	St Michael's Place	east	From a point 6 metres north of the junction with Victoria Road, northwards for a distance of 123metres	Y
111	St Michael's Place	west	From a point 6 metres north of the junction with Victoria Road, northwards for a distance of 93metres	Y
112	St Nicholas Road	east	From a point opposite 2metres north the northern property boundary of no. 39 St Nicolas Road, southwards for a distance of 55metres	Y
113	St Nicholas Road	east	From a point adjacent the north boundary of St Paul's Primary School, southwards for a distance of 33metres	Y
114	St Nicholas Road	east	From a point opposite 2metres north the northern property boundary of no. 6 St Nicolas Road, northwards for a distance of 26metres	Y
115	Station Street	west	From a point 1 metre north of the southern property boundary of Lanchester House, northwards for a distance of 31metres	Y
116	Temple Gardens	north	From a point 1metre east of the western property boundary of no. 3 Temple Gardens, eastwards for a distance of 10metres.	Y
117	Temple Gardens	South	From a point 15 metres east of the junction with Norfolk Terrace, eastwards for a distance of 25 metres.	Y
118	Temple Gardens	South	From a point 49 metres east of the junction with Norfolk Terrace, eastwards for a distance of 19 metres.	Y
119	Temple Gardens	South	From a point 63 metres east of the junction with Norfolk Terrace, eastwards for a distance of 19 metres.	Y
120	Temple Gardens	South	From a point 31 metres west of the junction with Montpelier Road, eastwards for a distance of 26 metres.	Y
121	Terminus Place	north	From a point adjacent to 2.5 metres east of the common property boundary of Nos. 8 and 9 Terminus Place, eastwards for a distance of 34 metres.	Y
122	Terminus Street	north	From the eastern property boundary of no.12 Terminus Street, eastwards to a point 4 metres west of the junction with Terminus Road	Y
123	Tidy Street	west	From a point 2metres north of the southern property boundary of no. 1 Tidy Street, northwards to a point adjacent to the property boundary of no. 21/22 Tidy Street	Y
124	Vernon Terrace	northwest	From a point 1 metre south west of the north eastern property boundary of no.2 Vernon Terrace, north eastwards to a point adjacent to the north eastern property boundary of no. 32 Vernon Terrace	Y
125	Victoria Road	north	From a point adjacent to the western property boundary of no. 15 Victoria Road, eastwards for a distance of 38metres	Y
126	Victoria Road	north	From a point 4metres west of the eastern property boundary of no. 32 Victoria Road, eastwards for a distance of 18metres	Y
127	Victoria Road	South	From a point 0.5 metres east of the eastern property boundary of Nos. 1 Denmark Terrace, westwards for a distance of 15 metres.	Y

128	Victoria Road	South	From a point adjacent to the common property boundary of Nos. 8a and 8 Victoria Road, westwards for a distance of 11 metres.	Y
129	Victoria Road	south	From a point 6metres to the west of the eastern property boundary of no. 70 Montpelier Road, westwards for a distance of 17metres	Y
130	Victoria Road	south	From a point 6metres to the east of the western property boundary of no. 11 Montpelier Villas, eastwards for a distance of 19metres.	Y
131	West Hill Place	south	From a point 6.5 metres west of the junction with Buckingham Road, westwards to a point adjacent to the property boundary between no 19 West Hill Place and No. 48 West Hill Street.	Y
132	West Hill Road	north	From a point adjacent to the western property boundary of no. 26 West Hill Road, for a distance of 17metres	Y
133	West Hill Road	north	From a point adjacent to the western property boundary of the Providence Chapel, eastwards to a point adjacent to the property boundary of nos. 32/33 West Hill Road	Y
134	West Hill Road	south	From a point 10 metres east of the junction with Dyke Road, eastwards to a point adjacent to the property boundary of nos. 2/3 West Hill Road	Y
135	West Hill Street	northwest	From a point 6 metres from the junction with West Hill Road, north-eastwards to the western property boundary of 28/29 West Hill Street.	Y
136	West Hill Street	southeast	From a point 4metres northeast of the south western property boundary of no. 40 West Hill Street for a distance of 44 metres	Y
137	West Hill Street	southeast	From a point 10 metres from the junction with West Hill Road, northwards for a distance of 47 metres.	Y
138	Windlesham Avenue	northeast	From a point 2metres north west of the south eastern property boundary of no.1 Windlesham Avenue, south eastwards for a distance of 13metres	Y
139	Windlesham Avenue	northeast	From a point 10metres south east of the south eastern property boundary of no.5 Windlesham Avenue, south eastwards for a distance of 14metres	Y
140	Windlesham Avenue	northeast	From a point 2metres south east of the north western property boundary of no.10 Windlesham Avenue, south eastwards for a distance of 24metres	Y
141	Windlesham Avenue	northeast	From a point 2metres south east of the south eastern property boundary of no.11 Windlesham Avenue, south eastwards for a distance of 32metres	Y
142	Windlesham Avenue	southwest	from a point opposite the north western property boundary of no.1 Windlesham Avenue, south eastwards for a distance of 32 metres	Y
143	Windlesham Avenue	southwest	From a point opposite 5 metres north west of the south eastern property boundary of no. 11 Windlesham Avenue, south eastwards for a distance of 40metres	Y
144	Windlesham Gardens	northwest	From a point 6metres north east of the junction with Windlesham Avenue, north eastwards for a distance of 24metres	Y
145	Windlesham Gardens	northwest	From a point 5metres north east of the south western property boundary of no. 1 Windlesham Gardens, north eastwards for a distance of 10metres	Y
146	Windlesham Gardens	northwest	From a point 2metres north east of the south western property boundary of no. 9 Windlesham Gardens, north eastwards for a distance of 12metres	Y
147	Windlesham Gardens	northwest	From a point 1metres north east of the south western property boundary of no. 13 Windlesham Gardens, north eastwards for a distance of 18metres	Y
148	Windlesham Gardens	northwest	From a point 5metres north east of the south western property boundary of no. 19 Windlesham Gardens, north eastwards for a distance of 5metres	Y
149	Windlesham Gardens	northwest	From a point 2metres south west of the south western property boundary of no. 23 Windlesham Gardens, north eastwards for a distance of 5metres	Y
150	Windlesham Gardens	northwest	From a point 2metres south west of the south western property boundary of no. 27 Windlesham Gardens, north eastwards for a distance of 5metres	Y

151	Windlesham Gardens	northwest	From a point 2metres north east of the south western property boundary of no. 29 Windlesham Gardens, north eastwards for a distance of 9metres	Y
152	Windlesham Gardens	southeast	From a point 5metres south west of the north eastern property boundary of no. 18 Windlesham Gardens, north eastwards for a distance of 52metres	Y
153	Windlesham Gardens	southeast	From a point 2metres north east of the south western property boundary of Windlesham Court, north eastwards for a distance of 9metres	Y
154	Windlesham Road	east	From a point 6 metres north of the junction with Temple Gardens, northwards for a distance of 18metres	Y
155	Windlesham Road	east	Form a point 5metres north of the southern property boundary of no. 2 Windlesham Road, southwards for a distance of 14metres	Y
156	Windlesham Road	east	Form a point 5metres north of the southern property boundary of no. 6 Windlesham Road, southwards for a distance of 14metres	Y
157	Windlesham Road	east	Form a point 1metres south of the southern property boundary of no. 10 Windlesham Road, southwards for a distance of 8metres	Y
158	Windlesham Road	east	Form a point 1metres south of the southern property boundary of no. 12 Windlesham Road, southwards for a distance of 7metres	Y
159	Windlesham Road	east	Form a point 1metres south of the southern property boundary of no. 14 Windlesham Road, southwards for a distance of 12metres	Y
160	Windlesham Road	east	Form a point 1metres south of the southern property boundary of no. 18 Windlesham Road, southwards for a distance of 18metres	Y
161	Windlesham Road	east	Form a point adjacent to the southern property boundary of no. 20 Windlesham Road, southwards for a distance of 8metres	Y
162	Windlesham Road	east	From a point 6 metres south of the junction with Windlesham Avenue, southwards for a distance of 23metres	Y

Part 4.2

Permit parking only from Monday to Saturday between 9am and 8pm inclusive

Item No	Street Name	Side of Road	Description	
Not used				

Part 4.3**Permit Parking only from Monday to Sunday between 9am-8pm except 9am-4pm
on any Saturday**

Item No	Street Name	Side of Road	Description	CPZ
1	Upper Gardner Street	east	From a point 1 metre north of the property boundary of nos. 13/14 Upper Gardner Street, northwards to a point adjacent to the property boundary of nos. 22/24 Upper Gardner Street	Y

Part 4.4

Permit parking only from Zone N and Zone R Only from Monday to Sunday between 9am to 8pm inclusive

Item No	Street Name	Side of Road	Description	
Not Used				

Part 4.5
Permit Parking only from Monday to Saturday between 10-11am and 2-3pm
inclusive

Item No	Street Name	Side of Road	Description	
Not Used				

Part 4.6
Permit Parking only from Monday to Sunday between 10-11am and 7-8pm inclusive

Item No	Street Name	Side of Road	Description	
Not Used				

Part 5.1


Shared Permit Holders and Low Tariff Short Term Pay & Display parking (for a period of up to 2 hours, no return within 4 hours) from Monday to Sunday between 9am to 8pm inclusive

Item No	Street Name	Side of Road	Description	
Not Used				

Part 5.2

Shared Permit Holders and Low Tariff Short Term Pay & Display parking (for a period of up to 2 hours, no return within 4 hours) from Monday to Sunday between 9am -8pm (Zone R&N)

Item No	Street Name	Side of Road	Description
Not Used			



Part 5.3
Shared Permit Holders and Low Tariff Short Term Pay & Display parking (for a period of up to 2 hours, no return wihtin 4 hours) from Monday to Saturday between 9am and 8pm inclusive

Item No	Street Name	Side of Road	Description	
Not used				

Part 5.4

Shared Permit Holders and Low Tariff Medium Term Pay & Display parking (for a period of up to 4 hours, no return within 4 hours) from Monday to Sunday between 9am -8pm inclusive

Item No	Street Name	Side of Road	Description
Not Used			

Part 5.5

Shared Permit Holders and Low Tariff Medium Term Pay & Display parking (for a period of up to 4 hours, no return within 4 hours) from Monday to Saturday between 9am and 8pm inclusive

Item No	Street Name	Side of Road	Description	
Not used				

Part 5.6

Shared Permit holders and Low Tariff Medium Term (School) Pay & Display parking (for a period of up to 4 hours, no return within 4 hours) from Monday to Saturday between 9am- 8pm inclusive

Item No	Street Name	Side of Road	Description
Not Used			

Part 5.7


**Shared Permit Holders and Low Tariff Long Term Pay & Display parking
(for a period of up to 11 hours) from Monday to Sunday between 9am-8pm
inclusive**

Item No	Street Name	Side of Road	Description	
Not Used				

Part 5.8

Shared Permit Holders and Low Tariff Long Term (School) Pay & Display parking (For a period of up to 11 hours) from Monday to Sunday between 9am to 8pm inclusive

Item No	Street Name	Side of Road	Description
Not Used			



Part 5.9

Shared Permit Holders and Low Tariff Long Term (School) Pay & Display parking (for a period of up to 11 hours) from Monday to Saturday between 9am to 8pm inclusive

Item No	Street Name	Side of Road	Description
Not Used			

Part 5.10


Shared Permit Holders and Low Tariff Long Term Pay & Display parking (for a period up to 11 hours) from Monday to Saturday between 9am and 8pm inclusive

Item No	Street Name	Side of Road	Description	
Not used				

Part 5.11

Shared Permit Holders and Low Tariff Long Term Pay & Display parking (for a period of up to 9 hours) from Monday to Friday between 9am to 6pm inclusive

Item No	Street Name	Side of Road	Description
Not Used			



Part 5.12

Shared Permit Holders and Medium Tariff Short Term Pay & Display parking (for a period of up to 2 hours, no return within 4 hours) from Monday to Sunday between 9am to 8pm inclusive

Item No	Street Name	Side of Road	Description	CPZ
1	Baker Street	north	From a point adjacent to the property boundary of nos. 23/23a Baker Street, eastwards to a point 10 metres west of the junction with Ditchling Road	Y
2	Baker Street	south	From a point adjacent to the property boundary of nos. 43/44 Baker Street, westwards to a point 6metres west of the property boundary of no. 48 Baker Street	Y
3	Belmont Street	East	From a point 6 metres north of the northern kerbline of Cheapside northwards for a distance of 15 metres.	Y
4	Blackman Street	East	East side from a point 34 metres north of the junction with Trafalgar Street, northwards for a distance of 33 metres	Y
5	Buckingham Road	east	From a point 1metre north of the property boundary of nos. 60/61 Buckingham Road, southwards for a distance of 59metres	Y
6	Buckingham Road	south	From a point 2metres west of the western property boundary of no.95 Buckingham Road, west for a distance of 41metres	Y
7	Buckingham Road	south	From a point 5metres west of the western property boundary of no. 100 Buckingham Road, west for a distance of 19metres	Y
8	Buckingham Street	west	From a point 1metres north of the southern property boundary of no. 1 Buckingham Street, northwards to a point 1metre north of the property boundary of nos. 6/7 Buckingham Street	Y
9	Centurion Road	east	From a point 10metres south of the junction with Upper Gloucester Street, southwards for a distance of 43metres	Y
10	Clifton Street	west	From a point 3metres north of the property boundary of nos. 9/10 Clifton Street, southwards for a distance of 32metres	Y
11	Ditchling Road	east	From a point opposite the property boundary of no.s 43/45 Ditchling Road, southwards to a point opposite the southern property boundary of no. 19 Ditchling Road	Y
12	Elder Place	northwest	From a point 12 metres east of the eastern kerbline of New England Street, eastwards for a distance of 27 metres	Y
13	Elder Place	southeast	From a point 12 metres east of the eastern kerbline of New England Street, eastwards for a distance of 29 metres	Y
14	Guilford Street	west	From a point 2metres south of the property boundary of nos. 19/20 Guilford Street, northwards for a distance of 39metres	Y
15	Howard Place	north	From a point opposite the western property boundary of St Anne's Court, eastwards for a distance of 56metres	Y
16	Howard Place	north	From a point 4metres opposite east of the eastern property boundary of no. 14 Howard Place, eastwards for a distance of 17metres	Y
17	Howard Place	north	From a point opposite the western property boundary of no. 67 Buckingham Place, eastwards for a distance of 18metres	Y
18	Kingsbury Road	west	From a point adjacent to the southern property boundary of no. 24 Kingsbury Road, northwards to a point 2metres south of the property boundary of nos. 17/18 Kingsbury Road	Y
19	Leopold Road	south	From a point 10.5 metres from the junction with Buckingham Road, westwards for a distance of 22.5 metres.	Y
20	Leopold Road	south	From a point 5metres east of the western property boundary of no. 2 Leopold Road, east for a distance of 18metres	Y
21	Leopold Road	south	From a point 6metres west of the western property boundary of no. 2 Leopold Road, west for a distance of 21metres	Y
22	New Dorset Street	east	From a point 10metres south of the junction with Upper Gloucester Street, southwards for a distance of 56metres	Y
23	New England Street	northeast	From a point 18 metres north of the northern kerbline of Elder Place, northwards for a distance of 37 metres	Y
24	New England Street	northeast	From a point 44 metres south of the southern kerbline of Elder Place, southwards for a distance of 28 metres	Y
25	New England Street	southwest	From a point 3metres northwest of the north western property boundary of no.49 New England Street, south eastwards for a distance of 11 metres	Y

26	New England Street	southwest	From a point 8metres northwest of the south eastern property boundary of no.49 New England Street, north westwards for a distance of 16metres	Y
27	Powis Road	east	From a point adjacent to the southern property boundary of no. 1 Powis Square, north for a distance of 44metres	Y
28	Providence Place	northeast	From a point 1 metre northwest of the south eastern property boundary of no. 4 York Hill, for a distance of 13metres	Y
29	Providence Place	southwest	From a point opposite the rear property boundary of nos. 39/40 London Road, north westwards for a distance of 79metres	Y
30	Rose Hill Terrace	north	From a point adjacent to the property boundary of nos. 5/6 Rose Hill Terrace, eastwards to a point 4 metres east of the western property boundary of no. 16 Rose Hill Terrace	Y
31	Station Street	west	From a point 3metres north of the southern property boundary of Napier House, northwards for a distance of 30metres	Y
32	West Hill Road	north	From a point 6metres west of the junction with Buckingham Road, westwards for a distance of 45metres	Y
33	West Hill Road	north	From a point 7metres west of the eastern property boundary of no. 26a West Hill Road, west for a distance of 13metres	Y
34	West Hill Road	north	From a point 1metre west of the southern property boundary of no.2 Compton Avenue, west for a distance of 16metres	Y
35	West Hill Road	south	From a point 6metres west of the junction with Buckingham Road, westwards for a distance of 33metres	Y
36	Whitecross Street	east	From a point 16metres north of the junction with Trafalgar Street, northwards for a distance of 18metres	Y
37	Whitecross Street	east	From a point 64metres north of the junction with Trafalgar Street, northwards for a distance of 37metres	Y
38	Whitecross Street	west	From a point 53metres north of the junction with Trafalgar Street, northwards for a distance of 56metres	Y
39	York Hill	southeast	From a point 13metre southwest of the junction with Providence Place, south westwards for a distance of 13metres	Y

Part 5.13


Shared Permit Holders and Medium Tariff Short Term Pay & Display parking (for a period of up to 2 hours, no return within 4 hours) from Monday to Saturday between 9am and 8pm inclusive

Item No	Street Name	Side of Road	Description	
Not used				

Part 5.14

Shared Permit Holders and Medium Tariff Short Term (School) Pay & Display parking (for a period of up to 2 hours, no return within 4 hours) from Monday to Saturday between 9am to 8pm inclusive

Item No	Street Name	Side of Road	Description
Not Used			



Part 5.15

Shared Permit Holders and Medium Tariff Medium Term Pay & Display parking (for a period of up to 4 hours, no return within 4 hours) from Monday to Sunday between 9am to 8pm

Item No	Street Name	Side of Road	Description	CPZ
1	Albert Road	south	From a point 4metres east of the property boundary of no. 12 Alexandra Villas & no. 50 Dyke Road, eastwards for a distance of 19metres	Y
2	Albert Road	south	From a point 4metres west of the property boundary of no. 12 Alexandra Villas & no. 50 Dyke Road, westwards for a distance of 21metres	Y
3	Alexandra Villas	east	From a point 9metres south of the northern property boundary of no. 17 Alexandra Villas, southwards for a distance of 10metres	Y
4	Alexandra Villas	east	From a point 4metres south of the property boundary of nos. 18/19 Alexandra Villas southwards for a distance of 41metres	Y
5	Alexandra Villas	east	From a point 4 metres south of the southern property boundary of no 22 Alexandra Villas, southwards for a distance of 16metres	Y
6	Bath Street	north west	From a point 6metres south west of the junction with Howard Place, south westwards for a distance of 15metres	Y
7	Bath Street	south east	From a point adjacent to the north eastern property boundary of no. 15 Bath Street, south westwards for a distance of 20metres	Y
8	Clifton Hill	north	From a point 1 metre west of the eastern property boundary of no. 11 Clifton Hill, westwards for a distance of 31metres	Y
9	Clifton Hill	south	From a point 3metres west of the property boundary of nos. 24/25 Clifton Hill, westwards for a distance of 13metres	Y
10	Clifton Road	north west	From a point 2metres south west of the property boundary of nos. 27b/27c Clifton Road, north eastwards for a distance of 103metres	Y
11	Clifton Terrace	south	From a point opposite the property boundary of nos. 7/8 Clifton Terrace westwards for a distance of 62 metres	Y
12	Clifton Terrace	South	From a point opposite the western property boundary of No. 18 Clifton Terrace, westwards for a distance of 34 metres.	Y
13	Compton Avenue	north west	From a point 1metre south west of the property boundary of nos. 9/11 Compton Avenue, south westwards for a distance of 39metres	Y
14	Compton Avenue	north west	From a point 5metre north east of the property boundary of nos. 9/11 Compton Avenue, north eastwards to a point 4metres north east of the property boundary of nos. 41/43 Compton Avenue	Y
15	Lewes Road	west	From a point opposite the northern property boundary of no. 18 Richmond Terrace, northwards for a distance of 82metres (4.5 metres wide at an angle of 90 degrees to the kerb)	Y
16	Lewes Road	west	From a point opposite 3metres north of the southern property boundary of no. 11 Richmond Terrace, southwards for a distance of 68metres (4.5 metres wide at an angle of 90 degrees to the kerb)	Y
17	Montpelier Crescent	north	From a point opposite 5 metres west of the property boundary of nos. 6/7 Montpelier Crescent, eastwards to a point opposite 5metres south of the property boundary of nos. 32/33Montpelier Crescent,	Y
18	Powis Grove	north	From a point adjacent to the property boundary of nos. 3a/4 Powis Grove eastwards for a distance of 33metres	Y
19	Powis Road	west	From a point 10metre north of the junction with Victoria Road, northwards for a distance of 32metres	Y
20	Powis Villas	east	from a point 6metres south of the property boundary of nos. 6/7 Powis Villas, northwards for a distance of 33metres	Y
21	St Michael's Place	west	From a point 3 metres north of the property boundary of nos. 14/15 sty Michael's Place, northwards for a distance of 40metres	Y
22	St Nicholas Road	east	From a point 10metres south of the junction with Upper Gloucester Road, southwards for a distance of 33metres	Y
23	St Nicholas Road	east	From a point opposite the northern property boundary of no. 1 St Nicholas Road, northwards for a distance of 30metres	Y
24	Temple Gardens	North	From a point opposite 2 metres west of the eastern property of No. 1 Norfolk Terrace, westwards for a distance of 13 metres.	Y
25	Temple Gardens	North	From a point 5 metres east of the junction with Windlesham Road, eastwards for a distance of 17 metres.	Y
26	Temple Gardens	south	From a point 2 metres west of the eastern property boundary of No. 1 Norfolk Terrace, westwards for a distance of 13 metres.	Y

27	Temple Gardens	South	From a point opposite 3 metres to the north-west of the south-eastern property boundary of No. 1 Temple Gardens, north westwards for a distance of 15 metres.	Y
28	Union Road	south	From a point opposite the junction with Park Crescent Terrace, eastwards for a distance of 110 metres.	Y
29	Victoria Road	north	From a point adjacent to the property boundary of Nos. 15 and 16 Victoria Road, westwards for a distance of 33 metres.	Y
30	Victoria Road	north	From a point 9metres west of the eastern property boundary of The Parish Church of St Michael and All Angels, westwards for a distance of 29metres	Y
31	West Hill Street	north	From a point 1metre west of the eastern property boundary of no. 35 West Hill Street, westwards for a distance of 31metres	Y
32	West Hill Street	north	From a point 5metre east of the eastern property boundary of no. 35 West Hill Street, eastwards for a distance of 13metres	Y
33	West Hill Street	south	From a point 5 metres west of the junction with Buckingham Road, westwards for a distance of 38 metres	Y
34	Windlesham Avenue	south west	From a point 2metres south east of the north western property boundary no. 24 Windlesham Road, south eastwards for a distance of 24metres	Y
35	Windlesham Gardens	south east	From a point 4metre north east of the south western property boundary of no. 2 Windlesham Gardens north eastwards for a distance of 19metres	Y
36	Windlesham Gardens	south east	From a point 6metres northeast of the property boundary of no. 4/6 Windlesham Gardens, north eastwards for a distance of 12metres	Y
37	Windlesham Gardens	south east	From a point 6metres northeast of the south western property boundary of Kenya Court, for a distance of 7metres	Y
38	Windlesham Gardens	south east	From a point 10metre southwest of the south western property boundary of no. 16 Windlesham Gardens south westwards for a distance of 5metres	Y
39	Windlesham Gardens	south east	From a point 4metre southwest of the south western property boundary of no. 16 Windlesham Gardens north eastwards for a distance of 12metres	Y
40	Windlesham Road	north west	From a point 8metres southwest of the south western property boundary of no. 3 Windlesham Road, south westwards for a distance of 40metres	Y
41	Windlesham Road	north west	From a point adjacent to the property boundary of nos. 3/5 Windlesham Road, south westwards for a distance of 16metres	Y
42	Windlesham Road	north west	From a point 5metres north east of the property boundary of nos. 3/5 Windlesham Road, north eastwards for a distance of 7metres	Y
43	Windlesham Road	north west	From a point 3metres northeast of the property boundary of nos. 5/7 Windlesham Road, north east wards for a distance of 10metres	Y
44	Windlesham Road	north west	From a point 1metre south west of the property boundary of nos. 11/13 Windlesham Road, south westwards for a distance of 7metres	Y
45	Windlesham Road	north west	From a point 4metres north east of the property boundary of nos. 11/13 Windlesham Road, north eastwards for a distance of 11metres	Y
46	Windlesham Road	north west	From a point 6metres northeast of the south westerns property boundary of Worcester Court, north eastwards for a distance of 33metres	Y

Part 5.16

Shared Permit Holders and Medium Tariff Medium Term Pay & Display parking (for a period of up to 4 hours, no return within 4 hours) from Monday to Saturday between 9am and 8pm inclusive

Item No	Street Name	Side of Road	Description	
Not used				

Part 5.17

Shared Permit Holders and Medium Tariff Medium Term (School) Pay & Display parking (for a period of up to 4 hours, no return within 4 hours) from Monday to Saturday between 9am to 8pm inclusive

Item No	Street Name	Side of Road	Description	
Not Used				

Part 5.18

Shared Permit Holders and High Tariff Short Term Pay & Display parking (for a period of up to 2 hours no return within 4 hours) from Monday to Sunday between 9am to 8pm inclusive

Item No	Street Name	Side of Road	Description	CPZ
1	Foundry Street	west	From a point 2metres south of the southern property boundary of no. 32 Foundry Street, northwards for a distance of 26metres	Y
2	Kemp Street	west	From a point adjacent to the property boundary of nos. 23/24 Kemp Street, northwards for a distance of 31metres	Y
3	Kensington Place	west	From a point 1metre north of the southern property boundary of no. 21 Kensington Place, northwards for a distance of 44metres	Y
4	Over Street	west	From a point adjacent to the property boundary of nos. 20/21 Over Street, northwards for a distance of 34metres	Y
5	Queen's Gardens	west	From a point 10metres north of the junction with North Road, northwards for a distance of 44metres	Y
6	Robert Street	east	From a point adjacent to the property boundary of nos. 19/20 Robert Street, northwards for a distance of 29metres	Y
7	Tidy Street	west	From a point adjacent to the property boundary of nos. 21/22 Tidy Street, northwards for a distance of 27metres	Y

Part 5.19

Shared Permit Holders and Low Tariff Medium Term Pay & Display parking (for a period of up to 4 hours, no return within 24 hours) from Monday to Sunday between 9am -8pm inclusive

Item No	Street Name	Side of Road	Description	
not used				

Part 6.1

Exclusive Low Tariff Short Term Pay & Display parking (for a period of up to 2 hours no return within 4 hours) from Monday to Saturday between 9am and 6pm inclusive

Item No	Street Name	Side of Road	Description	
Not used				

Part 6.2

Exclusive Meduim Tariff Short Term Pay & Display parking (for a period of up to 2 hours no return within 4 hours) from Monday to Sunday between 9am and 6pm inclusive

Item No	Street Name	Side of Road	Description	
Not Used				

Part 6.3

Exclusive Medium Tariff Short Term Pay & Display parking (for a period of up to 2 hours no return within 4 hours) from Monday to Saturday between 9am and 6pm inclusive

Item No	Street Name	Side of Road	Description	CPZ
1	Baker Street	north	From a point adjacent to the property boundary of nos. 23/23a Baker Street, westwards for a distance of 50metres	Y
2	Baker Street	south	From a point adjacent to the property boundary of nos. 41/42 Baker Street, eastwards for a distance of 24metres	Y
3	Ditchling Road	west	From a point 4 metres north of the common property boundary between Nos. 37 and 39 Ditchling Road, southwards for a distance of 25 metres.	Y
4	Dyke Road	east	From a point adjacent to the southern property boundary of no. 62 Ditchling Road, northwards for a distance of 37metres	Y
5	Dyke Road	west	From a point adjacent to the southern property boundary of no. 77 Ditchling Road, northwards for a distance of 56metres	Y
6	Elder Place	East	From a point 9 metres north of the junction with York Hill, northwards for a distance of 12.5 metres (4.5 metres wide at an angle of 90 degrees to the kerb)	Y
7	Elder Place	East	From a point 27.5 metres north of the junction with York Hill, northwards for a distance of 5 metres (4.5 metres wide at an angle of 90 degrees to the kerb)	Y
8	Elder Place	East	From a point 58 metres north of the junction with York Hill, northwards for a distance of 5 metres (4.5 metres wide at an angle of 90 degrees to the kerb)	Y
9	Elder Place	East	From a point 79 metres north of the junction with York Hill, northwards for a distance of 2.6 metres (4.5 metres wide at an angle of 90 degrees to the kerb)	Y
10	Elder Place	East	From a point 86 metres north of the junction with York Hill, northwards for a distance of 5 metres (4.5 metres wide at an angle of 90 degrees to the kerb)	Y
11	Elder Place	East	From a point 106.5 metres north of the junction with York Hill, northwards for a distance of 5 metres (4.5 metres wide at an angle of 90 degrees to the kerb)	Y
12	Francis Street	north	From a point 16 metres west of the junction with Ditchling Road, westwards for a distance of 45metres	Y
13	Gloucester Place	west	From a point adjacent to the southern property boundary of no. 20 Gloucester Place, southwards for a distance of 50metres	Y
14	London Road	west	From a point adjacent to the northern property boundary of No. 37 London Road, northwards for a distance of 70 metres.	Y
15	Pelham Street	East	From a point 23 metres north of the junction with Trafalgar Street, northwards for a distance of 45 metres.	Y
16	Stroudley Road	east (north-east arm)	from a point 27 metres north of the north eastern junction with Billington Way, northwards for a distance of 19.8 metres	Y
17	Stroudley Road	east (north-east arm)	East Side from a point 39.9 metres north of the north eastern junction with Billington Way northwards for a distance of 5.3 metres.	Y
18	Stroudley Road	east (north-east arm)	East Side from a point 52.4 metres north of the north eastern junction with Billington Way northwards for a distance of 5.4 metres.	Y
19	Stroudley Road	east (north-east arm)	from a point 53.5 metres north of the north eastern junction with Billington Way, northwards for a distance of 19.8 metres	Y
20	Stroudley Road	east (north-east arm)	from a point 80 metres north of the north eastern junction with Billington Way, northwards for a distance of 19.8 metres	Y
21	Stroudley Road	east (north-east arm)	East Side from a point 83.9 metres north of the north-eastern junction with Billington Way northwards for a distance of 5.8 metres.	Y
22	Stroudley Road	east (north-east arm)	from a point 106.5 metres north of the north eastern junction with Billington Way, northwards for a distance of 26.4 metres	Y
23	Stroudley Road	east (north-east arm)	East Side from a point 95.7 metres north of the north eastern junction with Billington Way northwards for a distance of 5.5 metres.	Y

Part 6.4

Exclusive High Tariff Short Term Pay & Display parking (for a period of up to 2 hours no return within 4 hours) from Monday to Sunday between 9am and 6pm inclusive

Item No	Street Name	Side of Road	Description	
Not Used				

Part 6.5

Exclusive High Tariff Short Term Pay & Display parking (for a period of up to 2 hours no return within 4 hours) from Monday to Saturday between 9am and 6pm inclusive

Item No	Street Name	Side of Road	Description	CPZ
1	Gloucester Place	West	from a point 15 metres north of the junction with Blenheim Place, northwards for a distance of 39 metres	Y

Part 7.1**Doctors Parking At Any Time**

Item No	Street Name	Side of Road	Description	CPZ
1	Buckingham Road	east	From a point opposite 26.2metres north of the property boundary of nos. 11/12 Buckingham Road, northwards for a distance of 6metres	Y
2	Church Street	south	From a point 34metres west of the junction with Queens Road, westwards for a distance of 6 metres	Y
3	Gloucester Street	south	From a point 4 metres west of the eastern property boundary of no. 27 Gloucester Place, westwards for a distance of 12metres	Y

Part 7.2

Doctors Parking 8am - 8pm on any day

Item No	Street Name	Side of Road	Description	
Not used				

Part 7.3**Doctors Parking Monday to Saturday 8am to 7pm**

Item No	Street Name	Side of Road	Description	CPZ
1	Buckingham Road	East	from a point 4 metres north of the prolongation of the northern kerbline of Alfred Road northwards for a distance of 11 metres	Y
2	Clifton Road	North East	From a point adjacent to the property boundary of numbers 14/15 Clifton Road, north-eastwards for a distance of 6 metres.	Y
3	Vernon Terrace	North West	From a point 3 meters south west of the property boundary of numbers 32/33 Vernon Terrace south-westwards to the property boundary of 29/30 Vernon Terrace.	Y
4	Victoria Road	north	From a point 8 metres west of the western kerbline of Powis Road westwards for a distance of 16.5 metres.	Y

Part 7.4

Doctors Parking Monday to Friday 8.30am to 6pm

Item No	Street Name	Side of Road	Description	
Not Used				

Part 8.1**City Car Club only At Any Time**

Item No	Street Name	Side of Road	Description	Permit No.	CPZ
1	Blackman Street	East	From a point 10 metres from the kerbline of Cheapside, southwards for a distance of 11 metres	1-026	Y
2	Lewes Road	northwest	From a point opposite 2 metres northeast of the northeastern boundary of 7 Richmond Terrace south-westwards for a distance 17 metres.	1-006 & 1-007	Y
3	Powis Road	East	From a point 37.2 metres north of the northern kerbline of the northern arm of Powis Square, northwards for 5.5 metres.	1-036	Y
4	Whitecross Street	West	From a point 26 metres from the kerbline of Cheapside, southwards for a distance of 11 metres.	1-027 & 1-028	Y

Part 8.2**Whizzgo Car Club only At Any Time**

Item No	Street Name	Side of Road	Description	Permit No.	CPZ
1	Guildford Road	South	From a point 10 metres west of the western kerbline of Surrey Street westwards for 10 metres.	2-001 & 2-002	Y

Part 8.3

Streetcar Car Club only At Any Time

Item No	Street Name	Side of Road	Description	
Not used				

Part 9.1

Disabled Badge Holders Parking At Any Time

Item No	Street Name	Side of Road	Description	CPZ
1	Alexandra Villas	west	From a point adjacent to the property boundary 1/2 Alexandra Villas, southwards for a distance of 6.6metres	Y
2	Ann Street	south	from a point adjacent to the western property boundary at the rear of no. 17 London Road, eastwards for a distance of 26.4metres	Y
3	Baker Street	north	From a point adjacent to the property boundary of nos. 23/23a Baker Street, westwards to a point adjacent to the property boundary of nos. 21/22 Baker Street	Y
4	Baker Street	south	From a point adjacent to the property boundary of nos. 48 Baker Street, eastwards for a distance of 13.2metres	Y
5	Bath Street	north west	From a point adjacent to the property boundary of nos. 1/2 Bath Street, north eastwards to a point adjacent to the property boundary of nos. 2/3 Bath Street	Y
6	Buckingham Place	south	From a point 10 metres west of the eastern property boundary of Buckingham Lodge, westwards for a distance of 13.2 metres	Y
7	Buckingham Road	east	From a point opposite 13metres north of the property boundary of nos. 11/12 Buckingham Road, northwards for a distance of 13.2metres	Y
8	Cheltenham Place	east	From a point adjacent to the southern property boundary of no. 33 Cheltenham Place, northwards to a point adjacent to the northern property boundary of no.33 Cheltenham Place	Y
9	Clifton Street	west	From a point adjacent to the property boundary of nos. 26/27 Clifton Street, southwards for a distance of 6.6metres	Y
10	Compton Avenue	south east	From a point adjacent to the property boundary of nos. 6/8 Compton Avenue, to a point adjacent to the property boundary of nos. 8/10 Compton Avenue	Y
11	Ditchling Road	north east	From a point 74.5 metres south of the south eastern kerblne of Upper Lewes Road south eastwards for a distance of 5.5 metres	Y
12	Ditchling Road	west	West side from a point 9 metres north of the northern kerblne of Queen's Place northwards for a distance of 16 metres	Y
13	Dyke Road	west	From a point adjacent to the southern property boundary of no. 101 Dyke Road, northwards for a distance of 13.2metres	Y
14	Francis Street	north	From a point 47 metres west of the western kerblne of Ditchling Road for a distance of 5.5 metres	Y
15	Fredrick Street	west	From a point adjacent to the southern property boundary of no. 5 Fredrick Street, northwards for a distance of 13.2metres	Y
16	Gloucester Place	west	From a point 14 metres north of the southern property boundary of nos. 10 to 15 Gloucester Place, northwards for a distance of 13.2metres	Y
17	Gloucester Street	north	From a point 4metres west of the eastern property boundary of properties fronting St George's Place, westwards for a distance of 13.2metres	Y
18	Kemp Street	west	From a point adjacent to the northern property boundary of no. 30 Kemp Street, southwards for a distance of 6.6metres	Y
19	Kingsbury Street	South	From a point 35 metres east of the eastern kerblne of Kingsbury Road eastwards for 6.6 metres.	Y
20	Leopold Road	south	From a point 3metres west of the property boundary of nos. 1/2 Leopold Road, westwards for a distance of 6.6metres	Y
21	North Place	Centre of Carriageway	From a point 1 metre north of the northern property boundary of No. 1 North Place, northwards for a distance of 6.6 metres.	Y
22	Oxford Street	south	From a point adjacent to the eastern property boundary of no. 30 Oxford Street, westwards for a distance of 13.2metres	Y
23	Pelham Street	East	From a point 95.5 metres north of the junction with Trafalgar Street, northwards for a distance of 6.6 metres.	Y
24	Powis Road	east	From a point opposite 1metre south of the property boundary of nos. 9/10 Powis Road, northwards for a distance of 6.6metres	Y
25	Providence Place	west	From a point 4metres south of the southern property boundary of no. 35 Providence Place, northwards for a distance of 26.4metres	Y
26	Queens Gardens	west	West side from a point 6 metres south of the northern property boundary of No.37 Gloucester Road southwards for a distance of 6.6 metres	Y
27	Robert Street	east	From a point 1metre south of the northern property boundary of no. 1 Robert Street, southwards for a distance of 6.6metres	Y
28	Robert Street	east	Outside no. 25 Robert Street	Y
29	Rose Hill Terrace	north	From a point adjacent to the property boundary of nos. 28/29 Rose Hill Terrace, eastwards for a distance of 13.2metres	Y
30	Rose Hill Terrace	north	From a point adjacent to the property boundary of nos. 5/6 Rose Hill Terrace, eastwards for a distance of 13.2metres	Y
31	St. Nicholas Road	East	From a point 42 metres south of the junction with Upper Gloucester Road, southwards for a distance of 6 metres.	Y

32	Station Street	west	From a point 1 metre north of the southern property boundary of Lanchester House, northwards for a distance of 6.6metres	Y
33	Stroudley Road	northeast (south-west arm)	from a point 19 metres northwest of the south western junction with Billington Way, northwestwards for a distance of 42 metres	Y
34	Stroudley Road	northeast (south-west arm)	from a point 97 metres northwest of the south western junction with Billington Way, northwestwards for a distance of 42 metres	Y
35	Stroudley Road	northeast (north-west arm)	from a point 21 metres northwest of the north eastern junction with Billington Way, northwards for a distance of 6.6 metres	Y
36	Stroudley Road	northeast (north-east arm)	from a point 26.3 metres north west of the north-eastern junction with Billington Way northwards for a distance of 6.6 metres.	Y
37	Stroudley Road	northeast (north-east arm)	from a point 70.4 metres north-west of the north-eastern junction with Billington Way northwards for a distance of 6.6 metres.	Y
38	Stroudley Road	northeast (north-east arm)	from a point 108 metres north-west of the north-eastern junction with Billington Way northwards for a distance of 6.6 metres.	Y
39	Stroudley Road	northeast (north-east arm)	from a point 119.8 metres north-west of the north-eastern junction with Billington Way northwards for a distance of 6.6 metres.	Y
40	Stroudley Road	northeast (north-west arm)	from a point 35.1 metres north-west of the north-eastern junction with Billington Way northwards for a distance of 26.3 metres.	Y
41	Stroudley Road	northeast (north-west arm)	from a point 84.9 metres north west of the north-eastern junction with Billington Way northwards for a distance of 53 metres.	Y
42	Tidy Street	west	From a point north of the northern property boundary of no. 2 Tidy Street, northwards for a distance of 6.6metres	Y
43	Tidy Street	West	From a point 6.6 metres north of the northern property boundary of no.2 Tidy Street, northwards for a distance of 6.6 metres.	Y
44	Vernon Terrace	northwest	From a point adjacent to the property boundary of nos. 29/30 Vernon Terrace, south westwards for a distance of 6.6metres	Y
45	Vernon Terrace	West	Outside no. 29 Vernon Terrace	Y
46	Vernon Terrace	West	Outside no. 23 Vernon Terrace	Y
47	Vernon Terrace	West	Outside no. 7 Vernon Terrace	Y
48	West Hill Road	south	From a point 1metre east of the property boundary of nos. 2/3 West Hill Road, westwards for a distance of 6.6metres	Y
49	West Hill Street	north west	From a point adjacent to the property boundary of nos. 4/5 West Hill Street, north eastwards for a distance of 6.6metres	Y

Part 9.2

Disabled Badge Holders Parking Monday to Sunday 9am to 6pm

Item No	Street Name	Side of Road	Description	
Not used				

Part 9.3

**Disabled Badge Holders Parking Places 8.00am to 6.00pm Monday to Saturday
(inclusive) Maximum Length of Stay 3 hours no return within 1 hour**

Item No	Street Name	Side of Road	Description
Not Used			



Part 9.4

**Disabled Badge Holders Parking Places Maximum Length
of Stay 3 hours no return within 1 hour**

Item No	Street Name	Side of Road	Description	
Not Used				

Part 9.5

Disabled Badge Holders Parking Places Monday to Sunday between 8am &8pm

Item No	Street Name	Side of Road	Description	
Not Used				

Part 10.1

Free Limited Waiting Parking (for a period of up to 2 hours, no return within 1 hour) from Monday to Sunday 9am to 8pm

Item No	Street Name	Side of Road	Description
Not Used			



Part 10.2

Free Limited Waiting Parking for One Hour No Return Within One Hour between hours of 8.00am and 6.00pm Monday to Saturdays Inclusive

Item No	Street Name	Side of Road	Description
Not Used			

en the

Part 11.1

Motorcycles only At Any Time

Item No	Street Name	Side of Road	Description	CPZ
1	Albert Road	south	From a point 3 metres west of the eastern property boundary of no. 17 Buckingham Road, westwards for a distance of 6metres	Y
2	Alfred Road	north	From a point 11 metres west of the western property boundary of No. 4 Alfred Road, westwards for a distance of 5 metres.	Y
3	Baker Street	south	From a point adjacent to the property boundary of nos. 48 Baker Street, westwards for a distance of 6metres	Y
4	Bath Street	north west	From a point adjacent to the south western property boundary of no. 1 Bath Street, south westwards for a distance of 3metres	Y
5	Blackman Street	east	From a point 67metres north of the junction with Trafalgar Street, northwards for a distance of 6metres	Y
6	Buckingham Road	east	From a point 10metres south of the junction with Buckingham Place, southwards for a distance of 6metres	Y
7	Clifton Hill	north	From a point 1metre west of the property boundary of nos. 17/18 Clifton Hill, eastwards for a distance of 3metres	Y
8	Clifton Road	south	From a point opposite the property boundary of nos. (16&17)/18 Clifton Road, northwards for a distance of 6metres	Y
9	Clifton Street	west	From a point 3metres south of the property boundary of no. 4/5 Clifton Street, northwards for a distance of 6metres	Y
10	Clifton Terrace	south	From a point adjacent to the western property boundary of no. 43 Dyke Road, westwards for a distance of 6 metres	Y
11	Compton Avenue	southeast	From a point adjacent to the property boundary of nos. 2/4 Compton Avenue, southwards for a distance of 6metres	Y
12	Francis Street	north	From a point adjacent to the western Façade of the Brighton Technical College (Annexe), eastwards for a distance of 3metres	Y
13	Fredrick Street	west	From a point adjacent to the southern property boundary of no. 5 Fredrick Street, southwards for a distance of 6metres	Y
14	Gloucester Place	west	From a point 8 metres south of the southern property boundary of no. 20 Gloucester Place, southwards for a distance of 9metres	Y
15	Gloucester Street	south	From a point 15 metres from the eastern property boundary of no. 27 Gloucester Place, westwards for a distance of 6metres	Y
16	Guildford Street	west	From a point 3metres north of the northern property boundary of no. 25 Guildford Street, northwards for a distance of 6metres	Y
17	Kensington Place	west	From a point 1 metre north of the northern property boundary of no. 29 Kensington Place, northwards for a distance of 3metres	Y
18	Leopold Road	south	From a point 6metres east of the western property boundary of no. 24 Dyke Road, eastwards for a distance of 6metres	Y
19	Lewes Road	west	From a point 48 metres from the northern boundary of number 18 Richmond Terrace for a distance of 5 metres.	
20	Montpelier Crescent	east	From a point adjacent to the property boundary of nos. 33/34 Montpelier Crescent, southwards for a distance of 6metres	Y
21	Montpelier Crescent	north	From a point opposite the property boundary of nos. 6/7 Montpelier Crescent, westwards for a distance of 6metres	Y
22	North Gardens	east	From a point 2metres north of the southern property boundary of no. 49 North Gardens, southwards for a distance of 6metres	Y
23	Over Street	west	From a point 6 metres north of the northern kerbline of Gloucester Road, northwards for a distance of 6metres	Y
24	Over Street	west	From a point 5metres north of the northern property boundary of no. 25 Over Street, northwards for a distance of 6metres	Y
25	Pelham Street	east	From a point 68 metres north of the junction with Trafalgar Street, northwards for a distance of 9.5 metres.	Y
26	Pelham Street	East	From a point 81.5 metres north of the junction with Trafalgar Street, northwards for a distance of 7 metres.	
27	Powis Road	west	From a point 5metres south of the southern property boundary of no. 8 Powis Road, southwards for a distance of 6metres	Y
28	Queen's Gardens	west	From a point 7metres north of the southern property boundary of no. 69 North Street, northwards for a distance of 6metres	Y
29	Richmond Terrace	west	From a point opposite 3metres north of the southern property boundary of 11 Richmond Terrace, southwards for a distance of 12metres	Y
30	Robert Street	east	From a point adjacent to the northern property boundary of no. 7 Robert Street, southwards for a distance of 8metres	Y
31	Rose Hill Terrace	north	From a point 10metres west of the junction with Ditchling Road, westwards for a distance of 3metres	Y
32	St Michael's Place	east	From a point 5metres north of the southern property boundary of The Parish Church of St Michael and All Angels, northwards for a distance of 6metres	Y

33	St Nicholas Road	south	From a point opposite the southern property boundary of no. 2 St Nicholas Road, northwards for a distance of 9metres	Y
34	Terminus Street	north	From a point adjacent to the western property boundary of no. 9 Terminus Road, eastwards for a distance of 6metres	Y
35	Tidy Street	west	From a point 2metres south of the northern property boundary of no. 1 Tidy Street, northwards for a distance of 9metres	Y
36	Vernon Terrace	northwest	From a point adjacent to the property boundary of nos. 32/33 Vernon Terrace, south westwards for a distance of 3metres	Y
37	West Hill Road	north	From a point adjacent to the western property boundary of no. 28 West Hill Road to a point adjacent to the eastern property boundary of no.28 West Hill Road	Y
38	West Hill Street	south east	From a point 5.5 metres from tge junction with West Hill Place, southwards for a distance of 4.5 metres.	Y
39	New England Street	north east	From a point 66 metres south of the southern kerbline of Elder Place, southwards for a distance of 3 metres	Y

Part 12.1

Loading Only At Any Time

Item No	Street Name	Side of Road	Description	CPZ
1	Baker Street	north	From a point adjacent to the property boundary of nos. 21/22 Baker Street, westwards to a point adjacent to the property boundary of nos. 18/19 Baker Street	Y
2	Ditchling Road	west	From a point 20 metres south of the southern kerbline of Oxford Street southwards for 17 metres.	Y
3	Elder Place	East	From a point 47 metres north of the junction with York Hill, northwards for a distance of 5 metres (4.5 metres wide at an angle of 90 degrees to the kerb)	Y
4	Elder Place	East	FROM a point 96 metres north of the junction with York Hill, northwards for a distance of 5 metres (4.5 metres wide at an angle of 90 degrees to the kerb)	Y
5	Gloucester Road	both	From a point adjacent to the eastern property boundary of no. 26 Gloucester Road, westwards for a distance of 5metres	Y
6	Guildford Road	south	From a point 5.5 metres from the junction with Buckingham Street, westwards for a distance of 10 metres.	Y
7	London Road	northeast	From a point adjacent to the north western property boundary of no 78 London Road, south eastwards for a distance of 34metres	Y
8	New England Street	east	From a point 20 metres south of the northern property boundary of No.4 New England Street southwards for a distance of 7 metres	Y
9	North Road	north	From a point 3metres east of the western property boundary of no. 84 North Road, eastwards for a distance of 16metres	Y
10	North Road	north	From a point 2metres east of the western property boundary of no. 70 North Road, eastwards for a distance of 26metres	Y
11	North Road	south	From a point 3metres west of the western property boundary of no. 44 North Road, westwards for a distance of 19metres	Y

Part
12.2


Loading Only 24 hours of any day (for up to a period of 30 minutes, no return within 1 hour) residential roads

Item No	Street Name	Side of Road	Description	
Not Used				

Part 12.3

Loading Only 9am to 6pm of any day (for up to a period of 30 minutes, no return within 1 hour) commercial roads

Item No	Street Name	Side of Road	Description
Not Used			



Part 12.4

Loading Only 9am to 8pm Monday to Sunday (for up to a period of 1 hour, no return within 30 mintues)

Item No	Street Name	Side of Road	Description	
Not Used				

Part 12.5

Loading Only Monday - Saturday 8am to 6pm (up to a period of 30 minutes, no return within 1 hour)

Item No	Street Name	Side of Road	Description	
Not Used				

Part 12.6**Loading Only Monday - Saturday 9am to 6pm**

Item No	Street Name	Side of Road	Description	CPZ
1	Dyke Road	east	from a point 1 metre south of the northern property boundary of no 72 Dyke Road, southwards for a distance of 12 metres	Y
2	Dyke Road	west	side from a point adjacent to southern property boundary of no. 79 Dyke Road, northwards for a distance of 10metres	Y

Part 12.7**Loading Only Monday - Saturday 9am to 6pm (for up to a period of 30 minutes, no return within 1 hour)**

Item No	Street Name	Side of Road	Description	CPZ
1	Upper Gardner Street	west	from a point 1metre south of the northern property boundary of no. 39 Upper Gardner Street, southwards for a distance of 43 metres	Y

Part 12.8

Loading Only Monday - Saturday 9am to 6pm (for a period of up to 1 hour no return within 1 hour)

Item No	Street Name	Side of Road	Description	
Not Used				

Part 12.9

**Loading Only Monday to Saturday 8.00am to 6.00pm (inclusive) Maximum Loadin
of one hour no return within 1hour**

Item No	Street Name	Side of Road	Description
Not Used			

g Period

Part 12.10

**Loading Only 12am to 10am and 4pm to 12 am Maximum Loading
Period of one hour no return within 1hour**

Item No	Street Name	Side of Road	Description	
Not Used				


Part 13.1**Taxi Rank At Any Time**

Item No	Street Name	Side of Road	Description	CPZ
1	Gloucester Place	west	From a point 1 metre north of the southern property boundary of no. 20 Gloucester Place, southwards for a distance of 10metres	Y
2	London Road	northeast	From a point 3metres southeast of the north western property boundary of no. 83 London Road, south eastwards for a distance of 11metres	Y
3	Montpelier Crescent	west	From a point opposite the property boundary of nos. 27/28 Montpelier Crescent, northwards for a distance of 33metres	Y
4	New England Street	west	from the junction of Ann Street to a point 12 metres south of that jun	Y
5	St Peter's Place	south	From a point 12 metres east of the eastern kerbline of York Place, eastwards for a distance of 39 metres	Y

Part 13.2

Taxi Rank & Loading Bay

Item No	Street Name	Side of Road	Description
Not used			




Part 14.1**Ambulance Parking Bays At Any Time**

Item No	Street Name	Side of Road	Description	CPZ
1	Buckingham Road	east	From a point opposite the property boundary of nos. 11/12 Buckingham Road, northwards for a distance of 13metres	Y
2	Windlesham Avenue	south west	From a point 4metres northwest of the south eastern property boundary of Vernon Gardens, north westwards for a distance of 24metres	Y

Part 15.1

Police Parking Bays At Any Time

Item No	Street Name	Side of Road	Description
Not Used			



Part 16.1

Public Service Vehicles At Any Time

Item No	Street Name	Side of Road	Description	
Not Used				

Part 17.1

Bus Stand Waiting Limited to 20 minutes no return within 1 hour

Item No	Street Name	Side of Road	Description	
Not Used				

Part 18.1

Streets eligible for Resident's Permit

Item No (1)	Street Name (2)	Specific Properties (3)	Comments (4)	CPZ (5)
1	Albert Road			Y
2	Alexandra Villas			Y
3	Alfred Road			Y
4	Ann Street			Y
5	Baker Street			Y
6	Bath Street			Y
7	Belmont Street			Y
8	Blackman Street			Y
9	Blake Court			Y
10	Blenheim Place			Y
11	Boston Street			Y
12	Brunswick Row			Y
13	Buckingham Close			Y
14	Buckingham Lodge			Y
15	Buckingham Place	Excluding No.49	No.49 (Car Free)	Y
16	Buckingham Road			Y
17	Buckingham Street			Y
18	Camden Terrace			Y
19	Caspian Court			Y
20	Centurion Road			Y
21	Chatham Place			Y
22	Cheapside			Y
23	Cheltenham Place			Y
24	Church Street	Specific properties Dyke Road to Queens Road (No.s 40 - 64) only		Y
25	Circus Parade			Y
26	Clifton Court			Y
27	Clifton Hill			Y
28	Clifton Mews			Y
29	Clifton Road			Y
30	Clifton Street			Y
31	Clifton Terrace	Nos. 1- 33 inclusive only		Y
32	Compton Avenue			Y
33	Cross Street			Y
34	Crown Gardens			Y
35	Denmark Terrace	Vernon Gardens Nos 3-5 inclusive only		Y
36	Derwent Court			Y
37	Ditchling Road	No.s 1-93 odd and 2-26 even only		Y
38	Dyke Road	No.s 43-121 odd and 18-106 even only		Y
39	Dyke Road Mews			Y
40	Elder Place			Y
41	Foundry Street			Y
42	Francis Street			Y
43	Frederick Gardens			Y
44	Frederick Place			Y
45	Frederick Street			Y
46	Frederick Terrace			Y
47	Gloucester Passage			Y
48	Gloucester Place			Y
49	Gloucester Road	Excluding No.s 20 to 23	No.s 20 to 23 (Car Free)	Y
50	Gloucester Street	Excludes development at No.26	No.26 (Car Free)	Y
51	Grand Parade			Y
52	Guildford Road			Y
53	Guildford Street			Y
54	Hanover Place			Y
55	Howard Place			Y
56	Jubilee Street			Y
57	Junction Road			Y
58	Kemp Street			Y
59	Kensington Gardens			Y
60	Kensington Place			Y
61	Kensington Street	West side only		Y
62	Kenya Court			Y
63	Kew Street			Y
64	Kingsbury Road			Y

Part 18.1

Streets eligible for Resident's Permit

Item No (1)	Street Name (2)	Specific Properties (3)	Comments (4)	CPZ (5)
65	Kingsbury Street			Y
66	Leopold Road			Y
67	Lewes Road	No.s 1-18 (including 1 - 3 Havover Place) only		Y
68	London Road			Y
69	London Terrace			Y
70	Marlborough Place	31 to 38 only		Y
71	Marshalls Row			Y
72	Montpellier Crescent			Y
73	Mount Zion Place			Y
74	New Dorset Street			Y
75	New England Road	Excluding No.s 32 to 57 inclusive	No.s 32 to 57 inclusive (Car Free)	Y
76	New England Street	Excluding No.33	No.33 (Car Free)	Y
77	North Gardens			Y
78	North Place			Y
79	North Road	Excluding No.s 3 to 6 and 9 to 21 and 89 to 93 (Argus Lofts) and No. 13	No.s 3 to 6 and 9 to 21 and 89 to 93 (Argus Lofts) and No. 13 (Car Free)	Y
80	Over Street			Y
81	Oxford Court			Y
82	Oxford Place			Y
83	Oxford Street			Y
84	Pavilion Court			Y
85	Pelham Square			Y
86	Pelham Street			Y
87	Powis Grove			Y
88	Powis Road			Y
89	Powis Square			Y
90	Powis Villas			Y
91	Providence Place			Y
92	Queen's Gardens			Y
93	Queen's Place			Y
94	Queen's Road	No.s 32-111 only		Y
95	Queen's Road Quadrant			Y
96	Railway Street			Y
97	Richmond Place			Y
98	Richmond Terrace			Y
99	Robert Street	East side only		Y
100	Rose Hill Close			Y
101	Rose Hill Court			Y
102	Rose Hill Terrace			Y
103	St. Anne's Court			Y
104	St. George's Mews			Y
105	St. George's Place			Y
106	St. Nicholas Court			Y
107	St. Nicholas Road			Y
108	St. Peter's Place			Y
109	St. Peter's Street			Y
110	St. Michael's Place			Y
111	Station Street			Y
112	Surrey Street			Y
113	Sydney Street			Y
114	Temple Gardens			Y
115	Terminus Place			Y
116	Terminus Road			Y
117	Terminus Street			Y
118	Tidy Street			Y
119	Trafalgar Court			Y
120	Trafalgar Lane			Y
121	Trafalgar Place			Y
122	Trafalgar Street	Excludes development at No. 15 & 16 and Nos.73-75 inclusive	No. 15 & 16 and Nos.73-75 inclusive (Car Free)	Y
123	Trafalgar Terrace			Y
124	Union Road			Y
125	Upper Gardner Street			Y

Part 18.1

Streets eligible for Resident's Permit

Item No (1)	Street Name (2)	Specific Properties (3)	Comments (4)	CPZ (5)
126	Upper Gloucester Road			Y
127	Vernon Terrace	Excluding No.11	No.11 (Car Free)	Y
128	Viaduct Road			Y
129	Victoria Road			Y
130	Vine Place	A twitten between Powis Villas and Dyke Road		
131	Vine Street			Y
132	Waterloo Place			Y
133	West Hill Place			Y
134	West Hill Road			Y
135	West Hill Street			Y
136	Westmorland Court			Y
137	Whitecross Street			Y
138	Windlesham Avenue			Y
139	Windlesham Court			Y
140	Windlesham Gardens			Y
141	Windlesham Road			Y
142	Worcester Court			Y
143	York Hill			Y
144	York Place	Excluding No.6 and Nos.20 to 26 inclusive	No.6 (Car Free) and Nos.20 to 26 inclusive (Car Free)	Y
145	Zion Gardens			Y